

County and Township/Road District Transportation Needs

Illinois Association of County Board Members

**2019 Spring Conference
Springfield, IL
April 9, 2019**

**Craig Fink and Molly Rockford
Illinois Association of County Engineers**

Public Roads in Illinois

Local Jurisdiction (Local Roads)

- **County Highways**
- **Township/Road District Roads**
- **Municipal Streets**

State Jurisdiction (IDOT)

- **State Highways**
- **US Highways**
- **Interstates**

Illinois Highway & Street Facts 2016

146,664 miles of Non-Toll Public Roads

**130,745 miles (89.15%) = Local Roads
carrying 39.5% of the traffic**

**15,919 miles (10.85%) = State Jurisdiction
carrying 60.5% of the traffic**

Illinois Highway & Street Facts 2016

146,664 miles of Non-Toll Public Roads

16,490 miles (11.2%) = County Highways

**72,602 miles (49.5%) = Township / Road
District Roads**

Highway User Fees Collected by State

(A Portion Returned to Roads)

Motor Fuel Tax (MFT)

- **Paid at the Pump**

Motor Vehicle Revenue (MVR)

- **Paid at Secretary of State**
 - **Vehicle Registration**
 - **Driver's License**
 - **Certificates of Title**

VERY IMPORTANT POINT TO BE MADE.

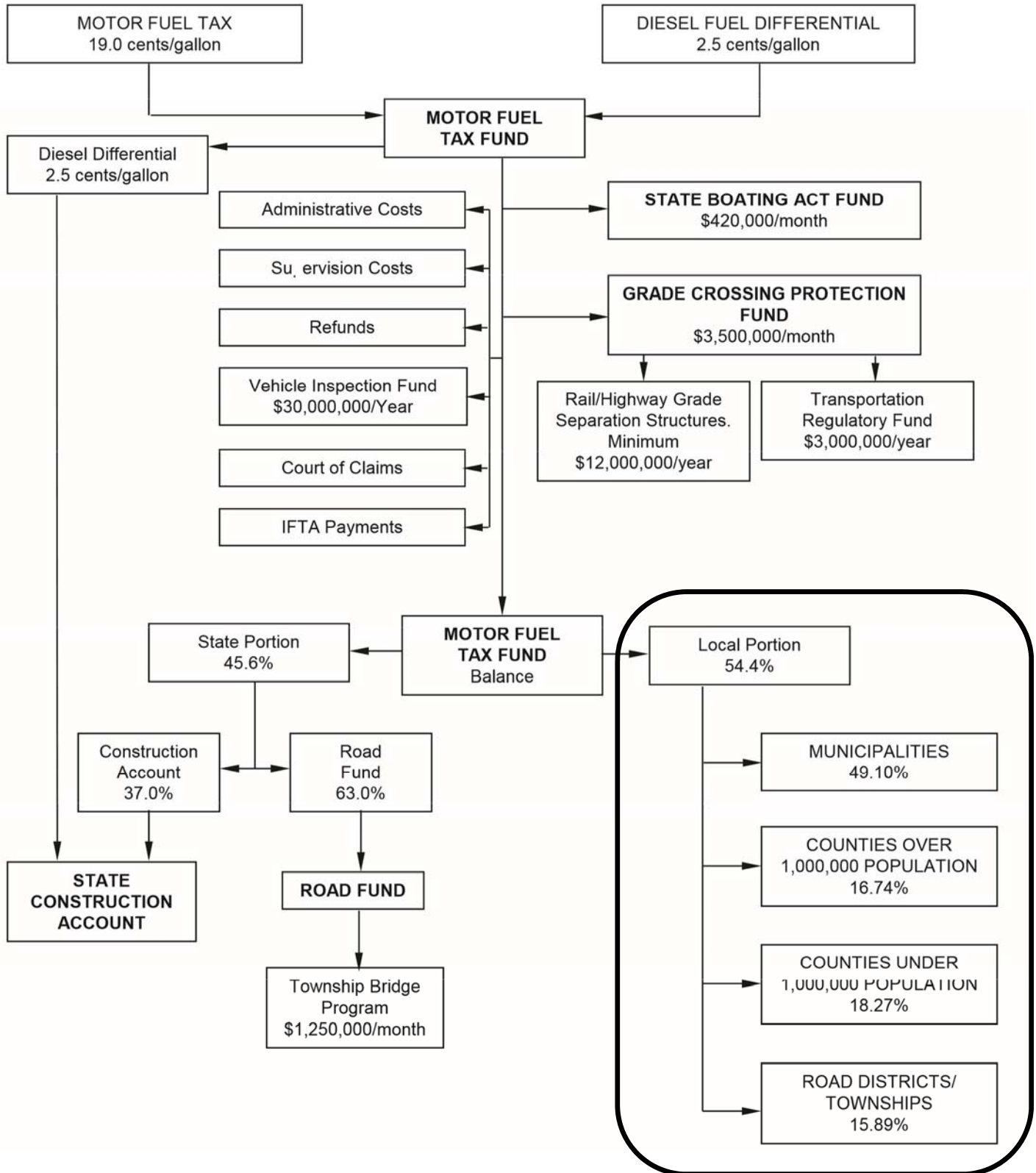
Local Roads share directly in the revenue stream of MFT but they do NOT share directly in the MVR revenue stream.

In other words,

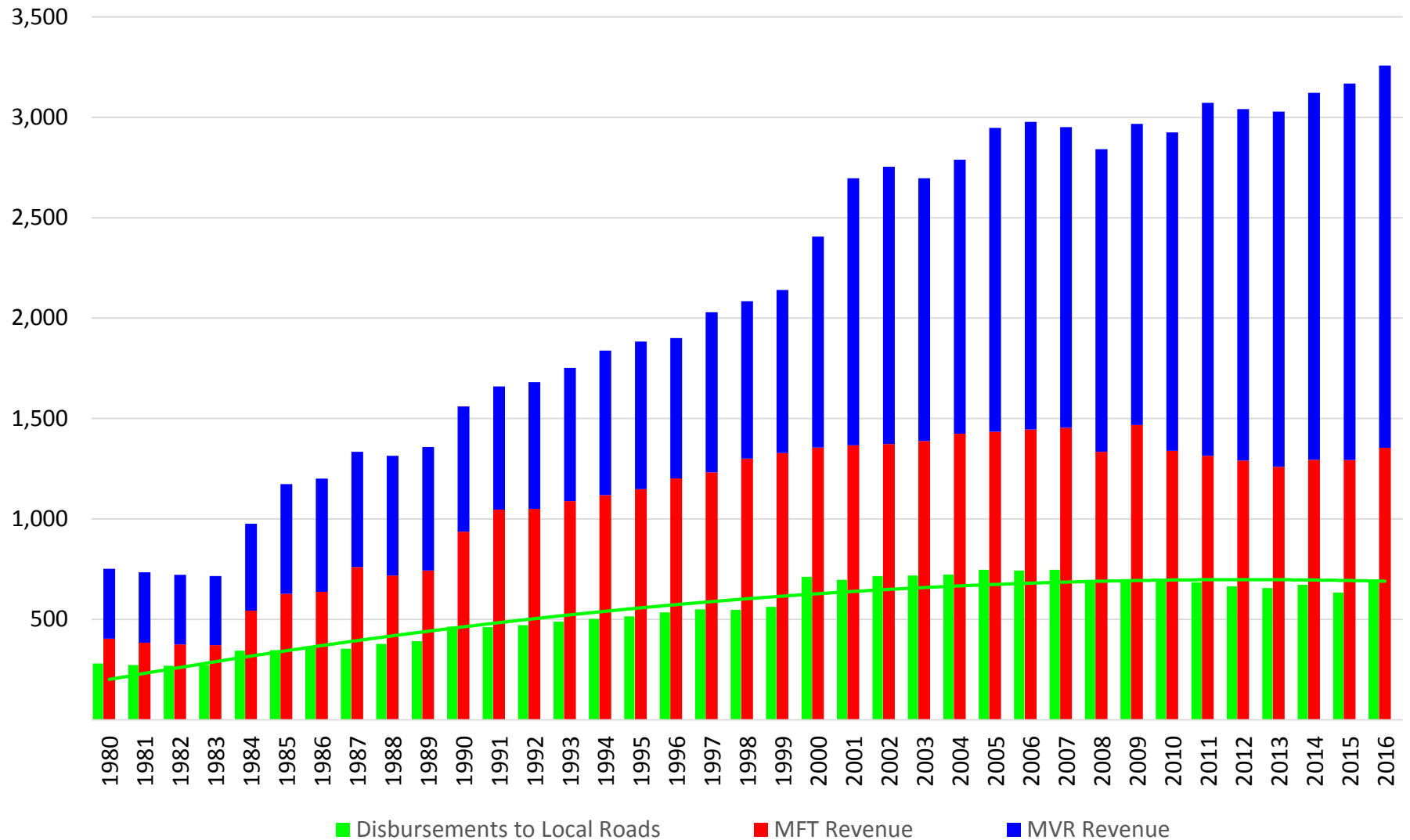
**if the MFT revenue collected by the State increases,
Local Roads share of that revenue
automatically increases proportionally.**

**If the MVR revenue collected by the State increases,
Local Roads receive none of that increase.**

DISTRIBUTION OF THE ILLINOIS MOTOR FUEL TAX FUND

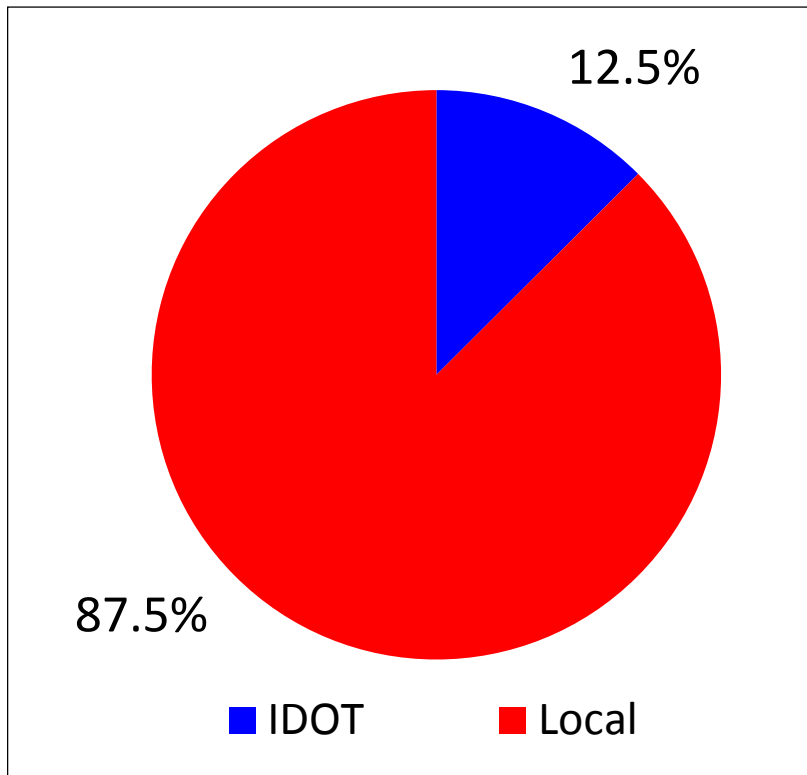


State Collected Highway User Fees [\$ Millions]

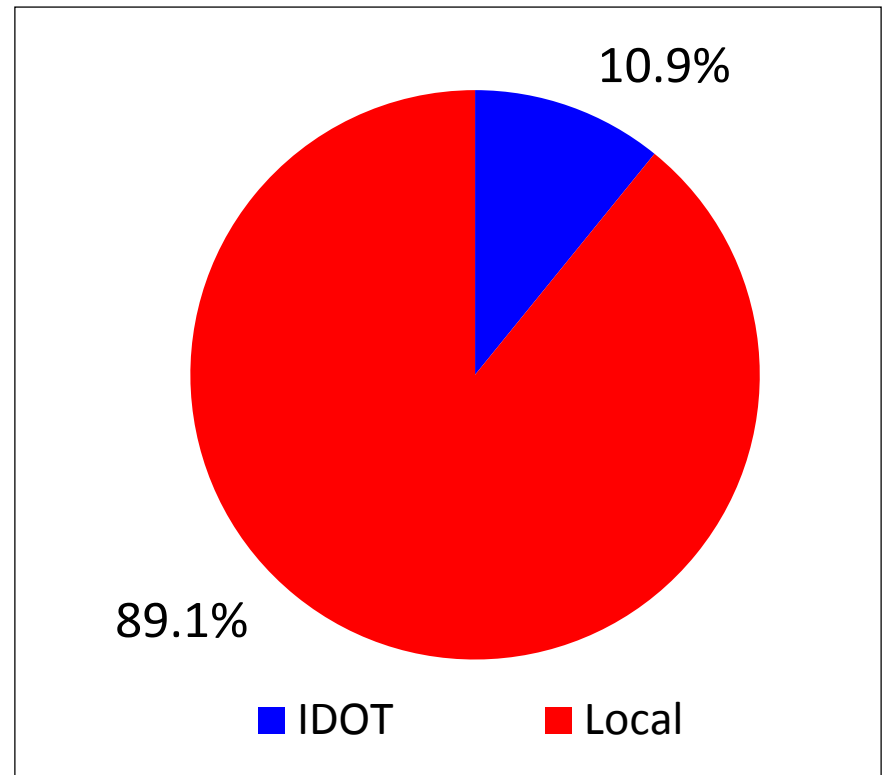


Illinois' Non-Toll Public Road Mileage

1983

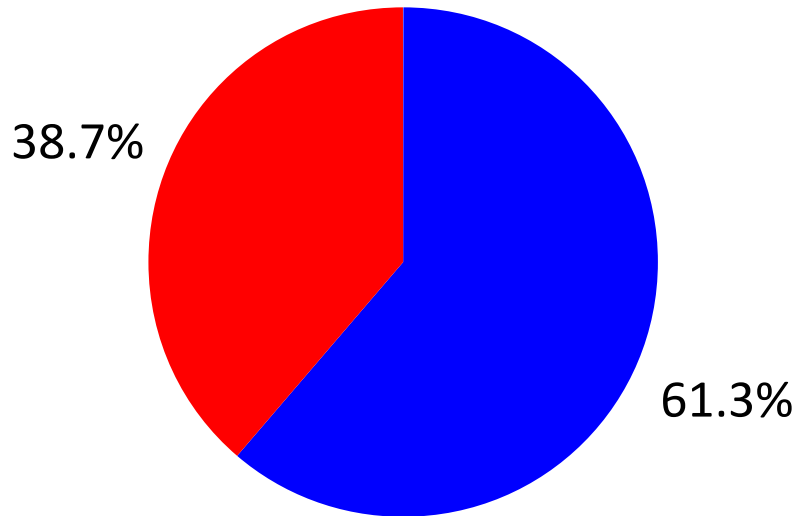


2016



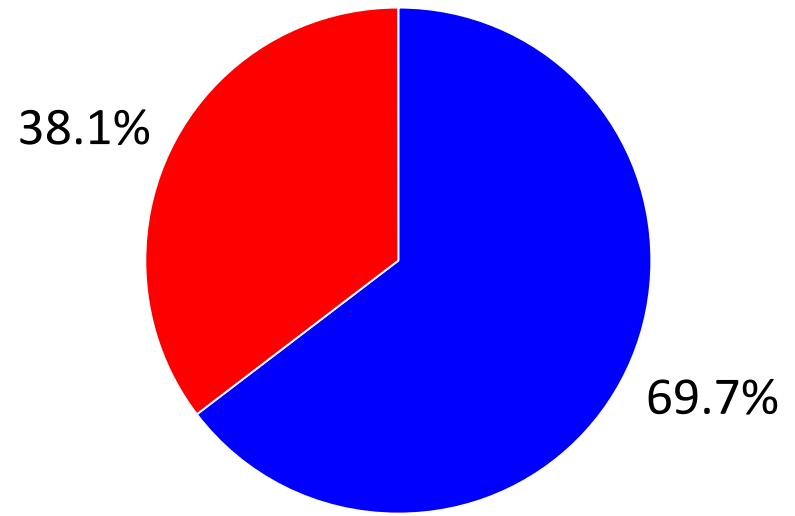
1983 Statistics

Traffic Carried (VMT)



■ IDOT ■ Local Roads

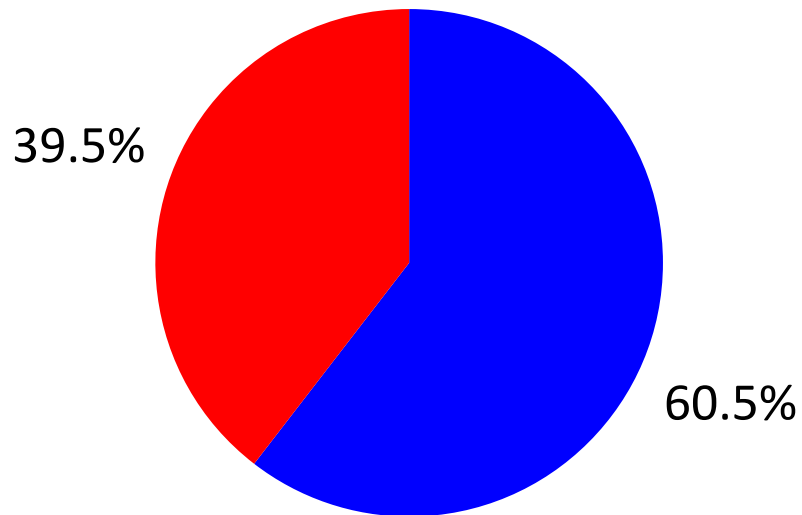
Distribution of Fees from Traffic



■ IDOT ■ Local Roads

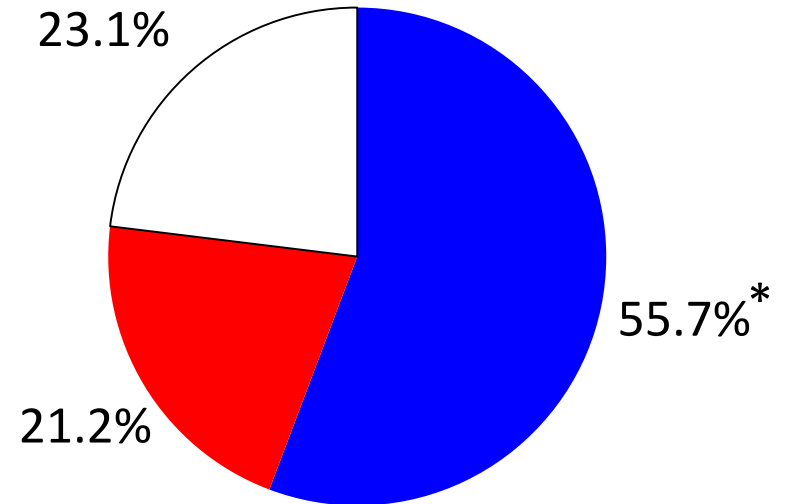
2016 Statistics

Traffic Carried (VMT)



■ IDOT ■ Local Roads

Distribution of Fees from Traffic
*(Does Not Include Capital Projects Fund)



■ IDOT ■ Local Roads □ Not Returned

SO,

Local Roads:

- **Carry 40% of the statewide traffic**
- **Generate 40% of the Highway User Fees Collected by the State**
- **Receive back only 21.2% of those fees**

That's 53¢ for every \$1 generated!



DELIVERING EFFICIENT, EFFECTIVE, AND STREAMLINED GOVERNMENT TO ILLINOIS TAXPAYERS

**Final report submitted by:
Task Force on Local Government Consolidation and Unfunded Mandates**

**In consultation with:
Office of the Lieutenant Governor, Evelyn Sanguinetti
and
Northern Illinois University, Center for Governmental Studies**

Approved by the Task Force on December 17, 2015

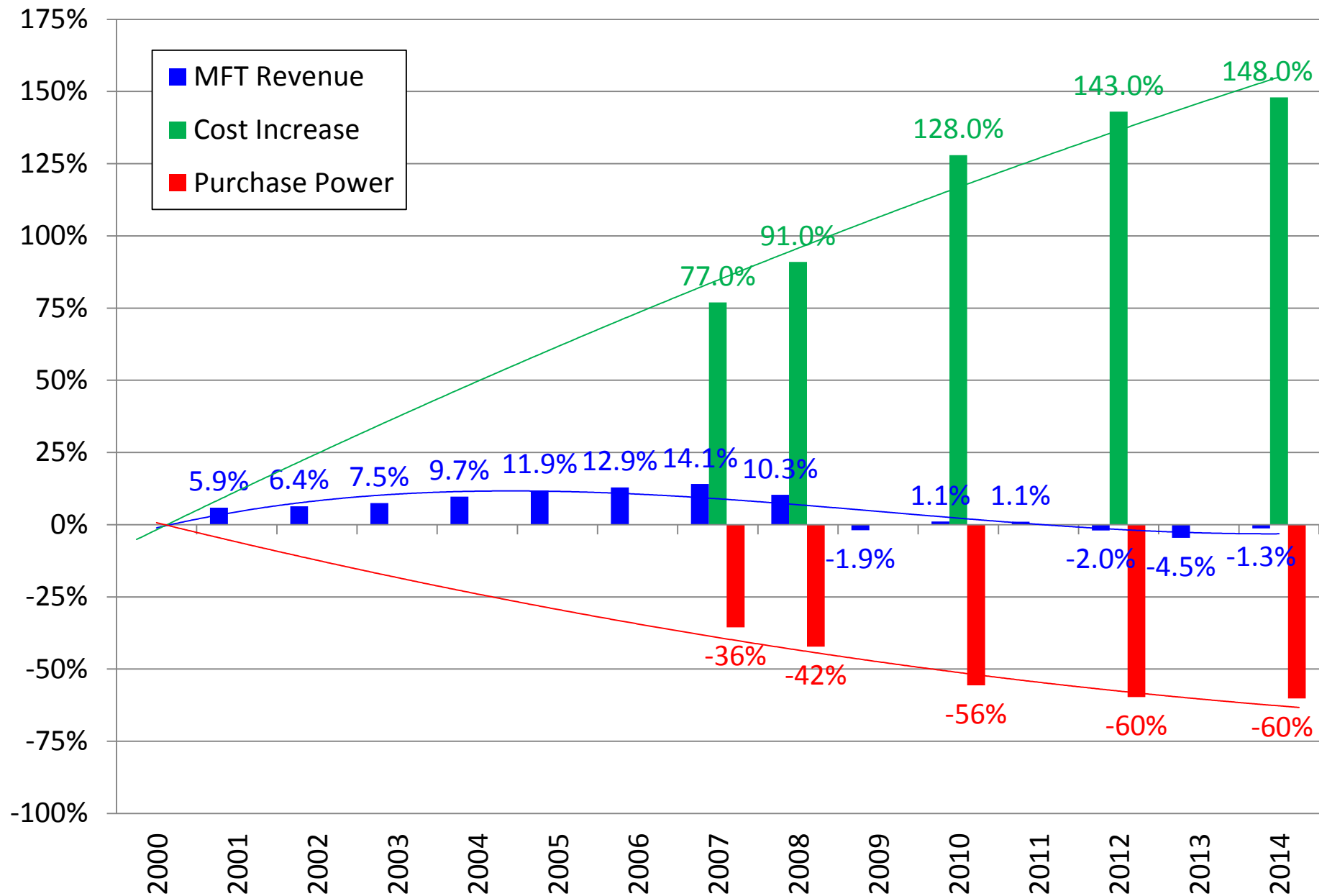
Unfunded State Mandates on Local Governments in Illinois

			COUNTY	
			Low	High
T A S K	F	Public Pension	\$ 250,000	\$ 500,000
	O	Collective Bargaining & Interest Arbitration	250,000	1,000,000
	R	Worker's Compensation		
	C	Health Insurance	500,000	1,000,000
	E	Prevailing Wage	50,000	100,000
Roads and Bridges¹			58,330	96,556,490

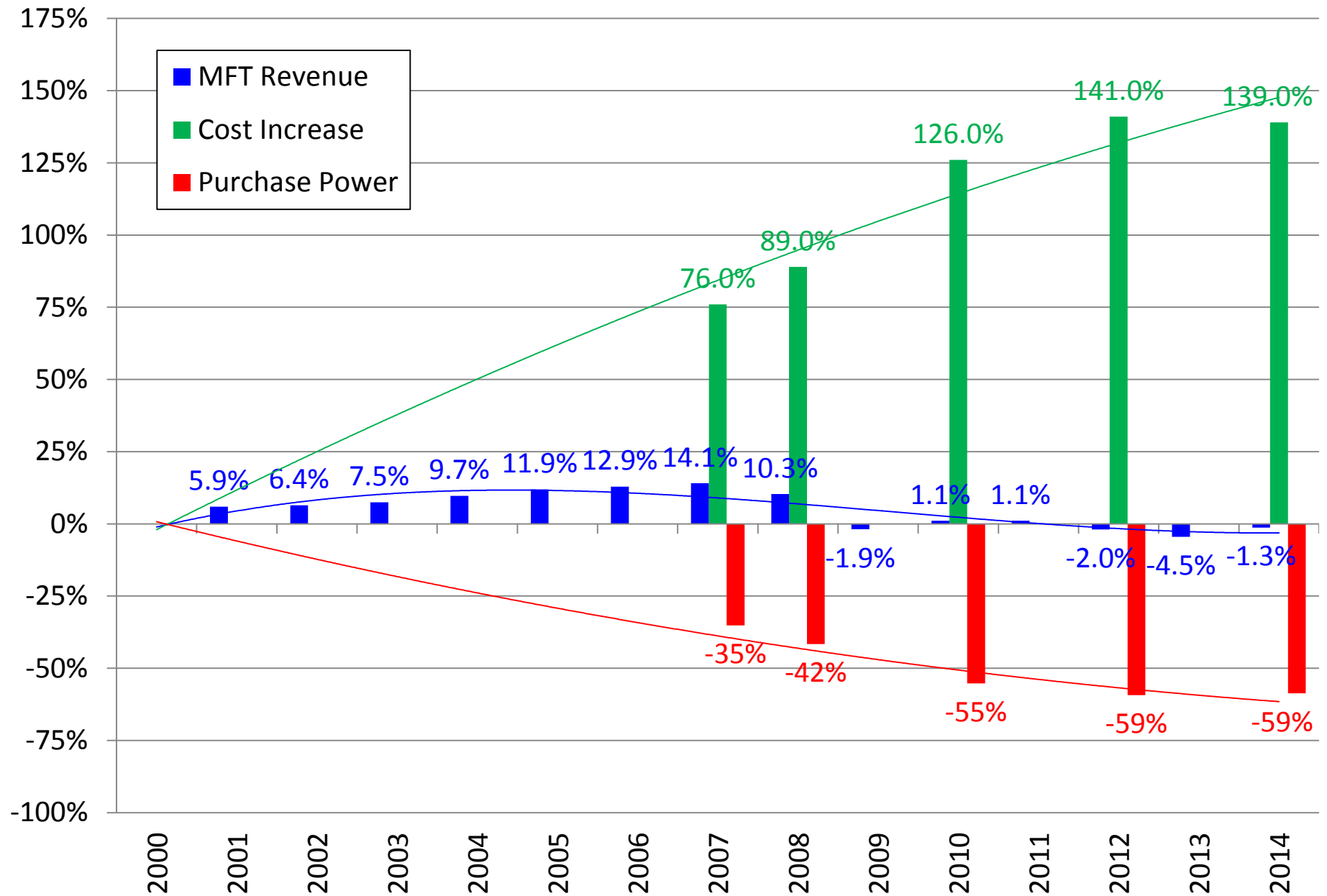
Unfunded State Mandates on Local Governments in Illinois

			TOWNSHIP/ROAD DIST.	
			Low	High
T A S K	F	Public Pension	\$ 25,000	\$ 50,000
	O	Collective Bargaining & Interest Arbitration		
	R	Worker's Compensation	25,000	50,000
	C	Health Insurance	25,000	50,000
	E	Prevailing Wage	10,000	25,000
Roads and Bridges¹			900	486,810

MFT Revenue/Costs vs. Purchase Power Counties in Illinois

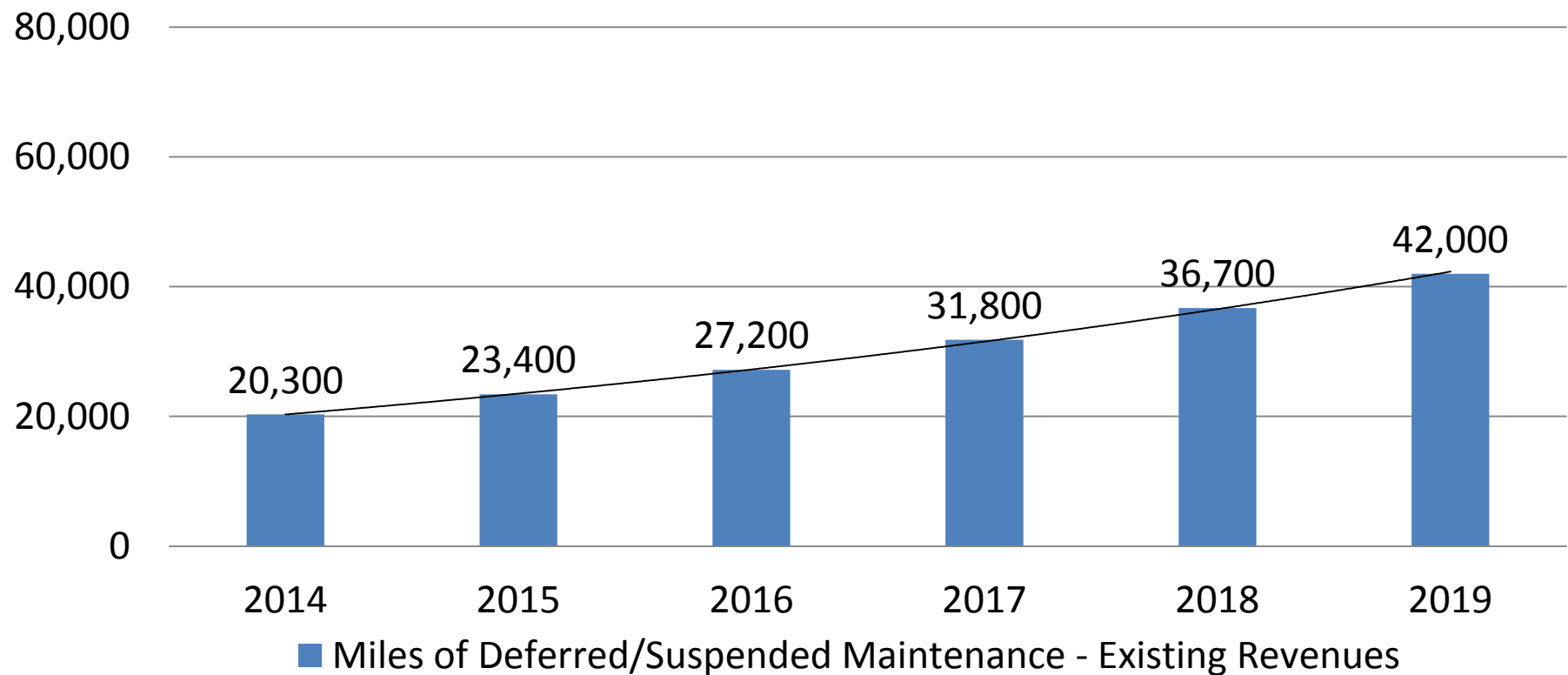


MFT Revenue/Costs vs. Purchase Power Townships/Road Districts in Illinois



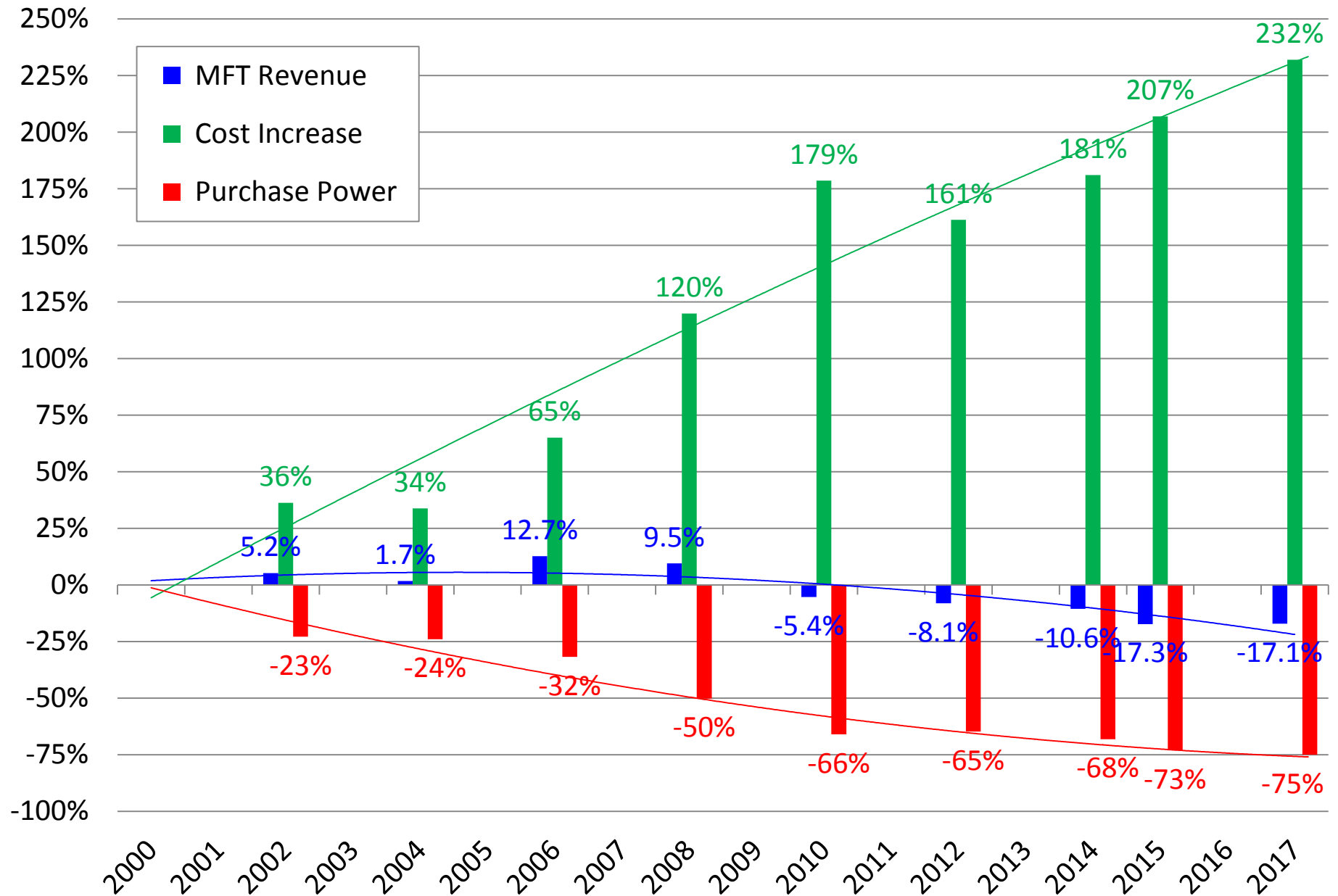
County Highways and Township/Road District Roads Miles of Deferred/Suspended Preservation

Total Mileage = 89,084



MFT Revenue/Costs vs. Purchase Power

Tazewell County, Illinois

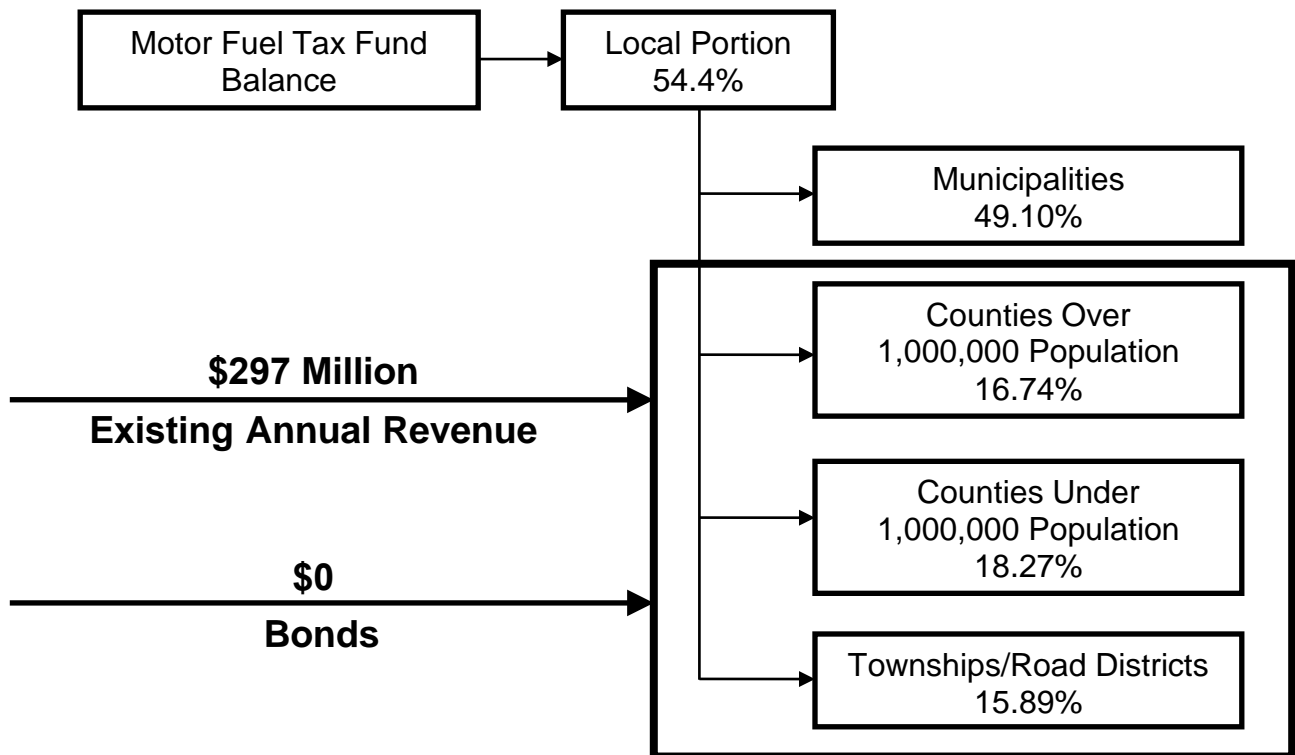


Net Effect

We are watching our Local Road system, particularly the rural areas, slowly degrade back to conditions from an earlier time. We're watching it slowly return to dirt and mud.

Existing MFT - CY 2017

- \$297 Million in MFT thru Existing MFT Distribution Formula:
 - \$ 97,594,431 to Cook County
 - \$106,514,352 to Remaining 101 Counties
 - \$ 92,638,919 to Townships/Road Districts
- No Bonds



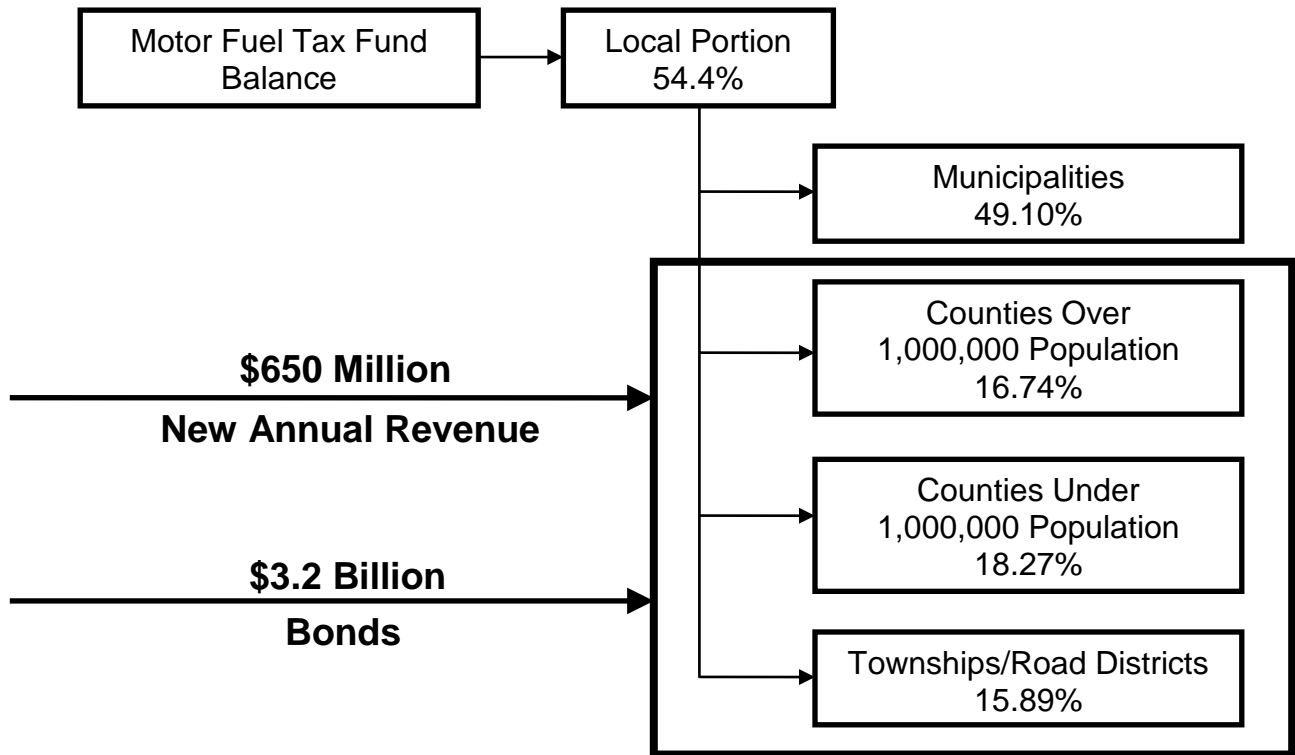
- No Continuing Authorization

Needs Based on IACE Studies



Transportation Needs - 2019


- **\$650 Million New Annual Revenue thru Existing MFT Distribution Formula:**
 - \$213,770,000 to Cook County
 - \$233,310,000 to Remaining 101 Counties
 - \$202,920,000 to Townships/Road Districts
- **\$320 Million/Yr = \$3.2 Billion in Bonds thru Existing MFT Distribution Formula**
 - Systemwide Upgrades for Safety and Mobility



- **Protect New and Existing Funding Streams with a Continuing Authorization**

Needs Based on IACE Studies

10 Year Maintenance Plan



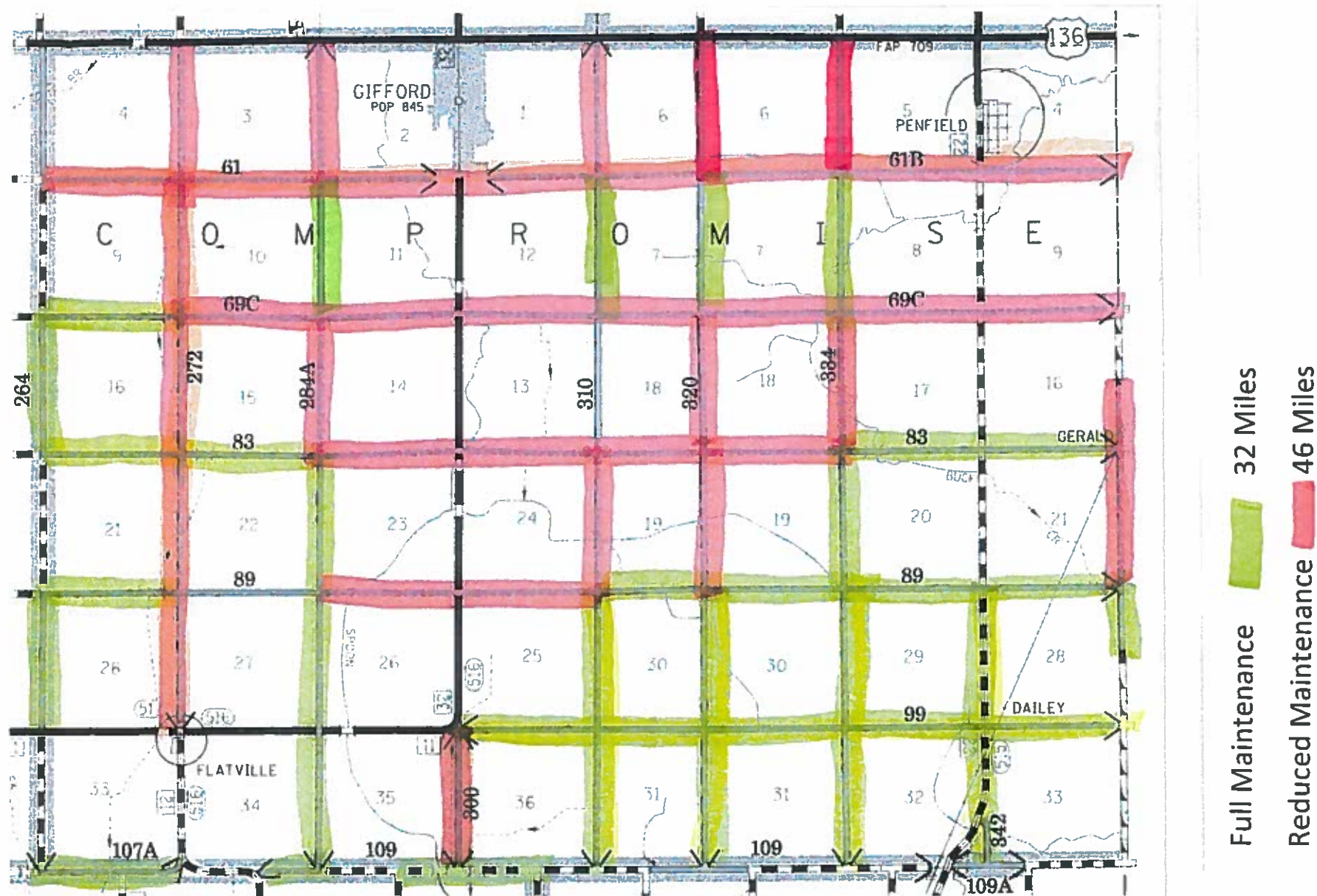
10 Year Maintenance Plan



Compromise Township

Current MFT

10 Year Maintenance Plan

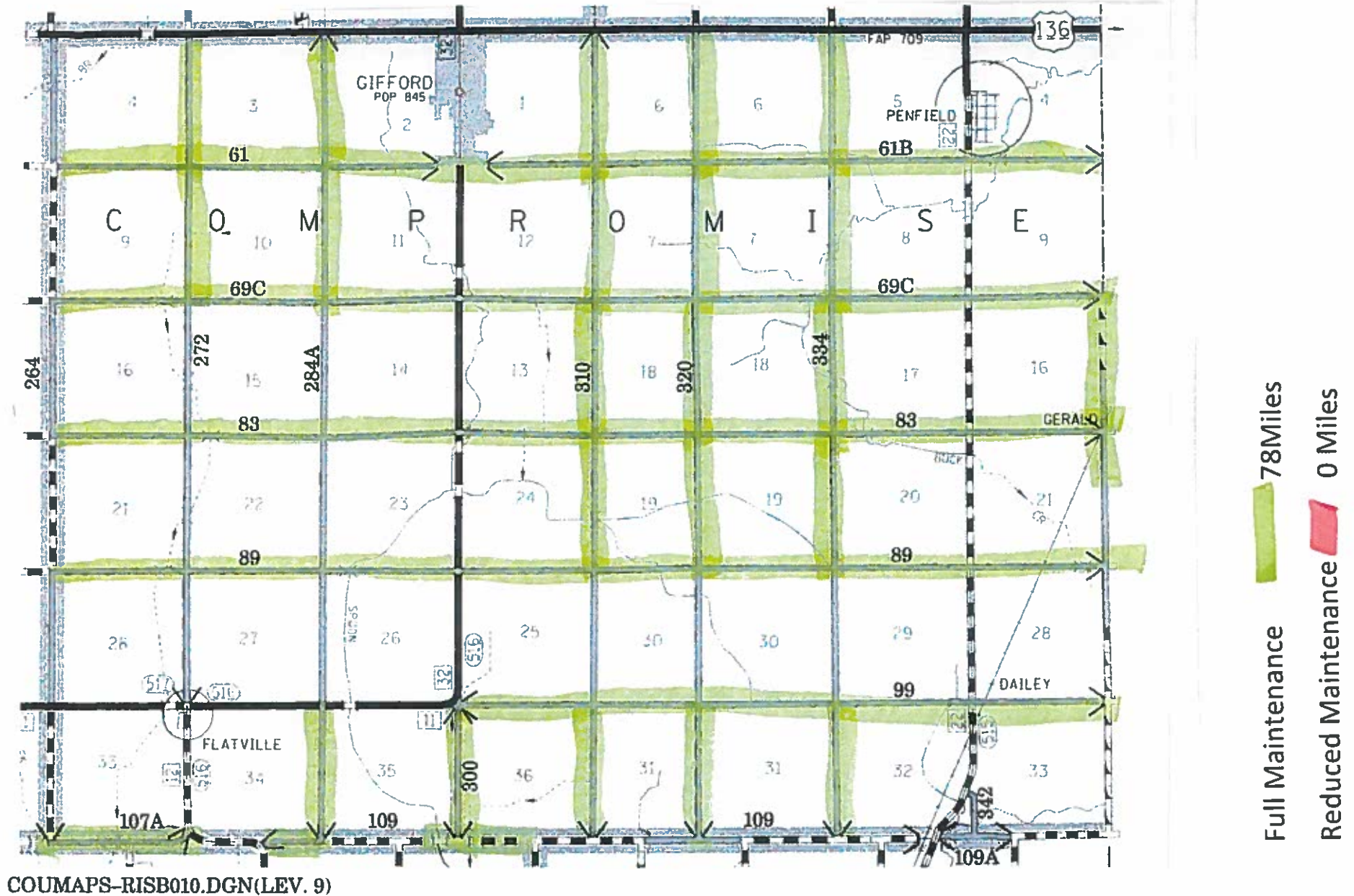


COUMAPS-RISB010.DGN(LEV. 9)

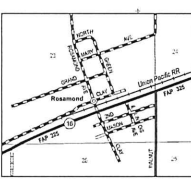
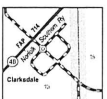
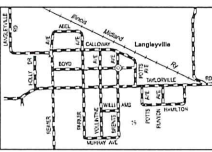
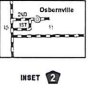
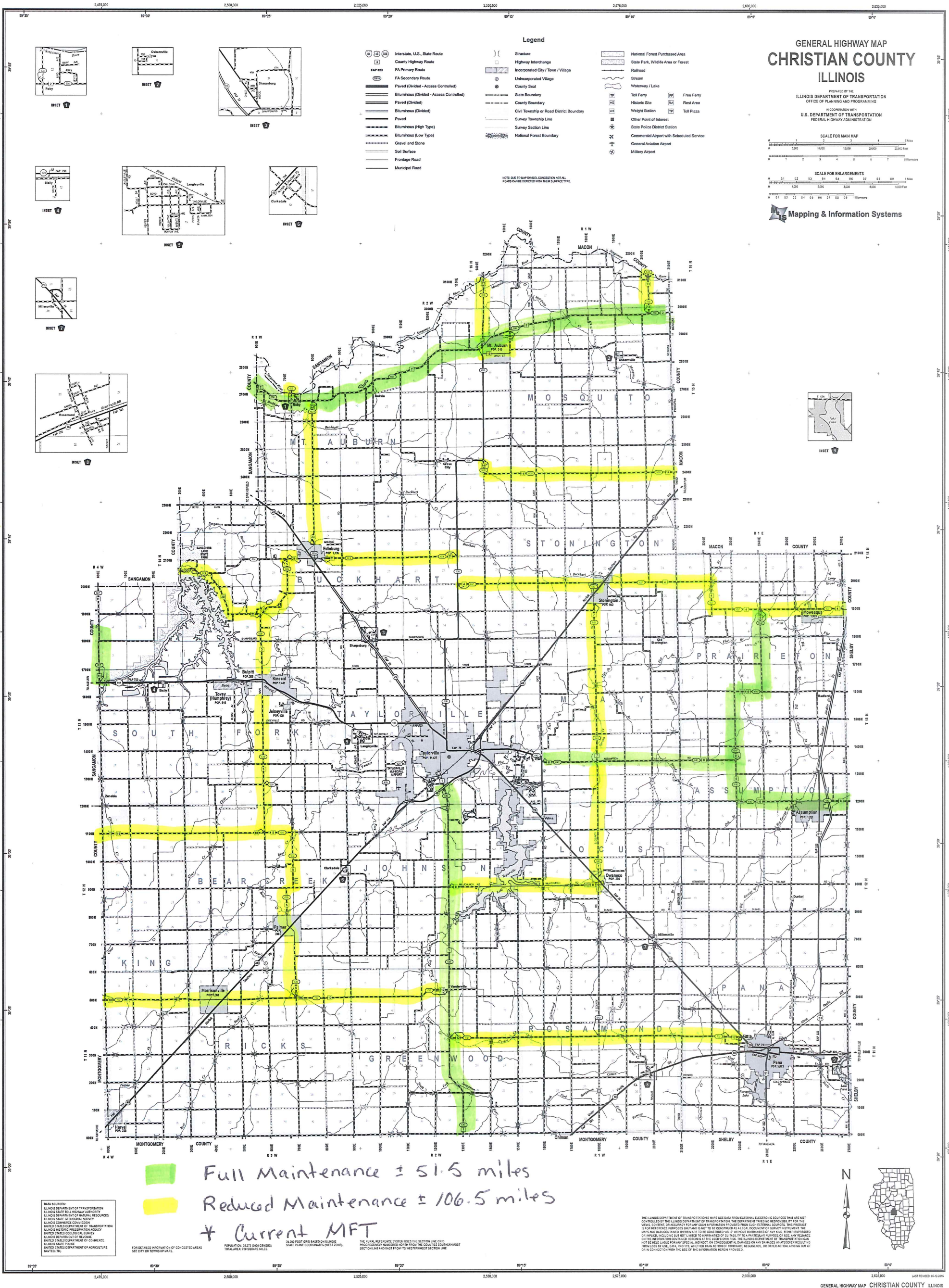
Compromise Township

If MFT Tripled

10 Year Maintenance Plan



COUMAPS-RISB010.DGN(LEV. 9)



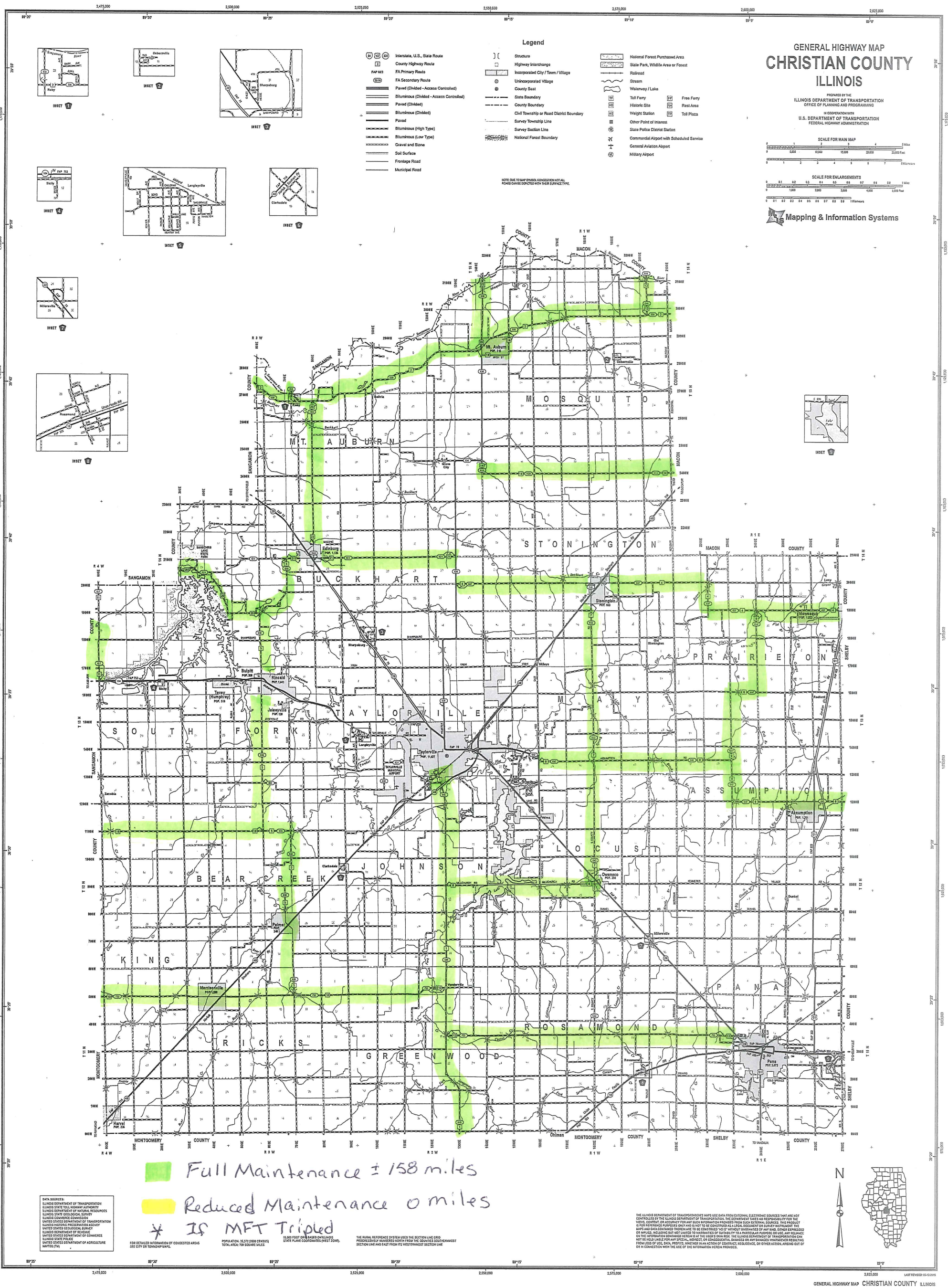
DATA SOURCES:
ILLINOIS DEPARTMENT OF TRANSPORTATION
ILLINOIS STATE TOLL HIGHWAY AUTHORITY
ILLINOIS DEPARTMENT OF NATURAL RESOURCES
ILLINOIS STATE GEOLOGICAL SURVEY
ILLINOIS COMMERCE COMMISSION
UNITED STATES DEPARTMENT OF TRANSPORTATION
ILLINOIS HISTORIC PRESERVATION AGENCY
UNITED STATES DEPARTMENT OF COMMERCE
ILLINOIS STATE POLICE
UNITED STATES DEPARTMENT OF AGRICULTURE
NATURAL HISTORY

FOR DETAILED INFORMATION OF CONCEALED AREAS
SEE CITY OR TOWNSHIP MAPS

POPULATION 18,371 (2000 CENSUS)
TOTAL AREA 709 SQUARE MILES


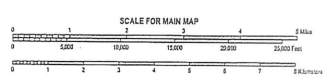
50,000 FOOT GRID BASED ON ILLINOIS
PHYSICAL REFERENCE SYSTEM (NAD 83)
STATE PLANT COORDINATES (WEST ZONE)
SECTION LINE AND EAST FROM ITS WESTERNMOST SECTION LINE

THE ILLINOIS DEPARTMENT OF TRANSPORTATION MAPS USE DATA FROM EXTERNAL ELECTRONIC SOURCES THAT ARE NOT
CONTROLLED BY THE ILLINOIS DEPARTMENT OF TRANSPORTATION. THE DEPARTMENT MAKES NO REPRESENTATION FOR THE
VERITY, CONTENT, OR ACCURACY FOR ANY SUCH INFORMATION PROVIDED FROM SUCH EXTERNAL SOURCES. THIS PRODUCT
IS FOR REFERENCE PURPOSES ONLY AND IS NOT TO BE CONSIDERED A LEGAL DOCUMENT OR SURVEY INSTRUMENT. THE
MAPS AND DATA CONTAINED HEREIN ARE TO BE CONSIDERED "AS IS" WITHOUT WARRANTIES OF ANY KIND. OTHER EXPRESSED
OR IMPLIED WARRANTIES ARE HEREBY DISCLAIMED. THE ILLINOIS DEPARTMENT OF TRANSPORTATION DOES NOT
WARRANT OR GUARANTEE THE DATA OR THE DATA'S ACCURACY. THE ILLINOIS DEPARTMENT OF TRANSPORTATION CAN
NOT BE HELD LIABLE FOR ANY SPECIAL, INDIRECT, OR CONSEQUENTIAL DAMAGES OR ANY DAMAGES WHATSOEVER RESULTING
FROM THE USE OF THIS DATA, AND THE USER SHALL BE RESPONSIBLE FOR ANY SUCH DAMAGES OR OTHER ACTION ARISING OUT OF
OR IN CONNECTION WITH THE USE OF THE INFORMATION HEREIN PROVIDED.



GENERAL HIGHWAY MAP
CHRISTIAN COUNTY
ILLINOIS

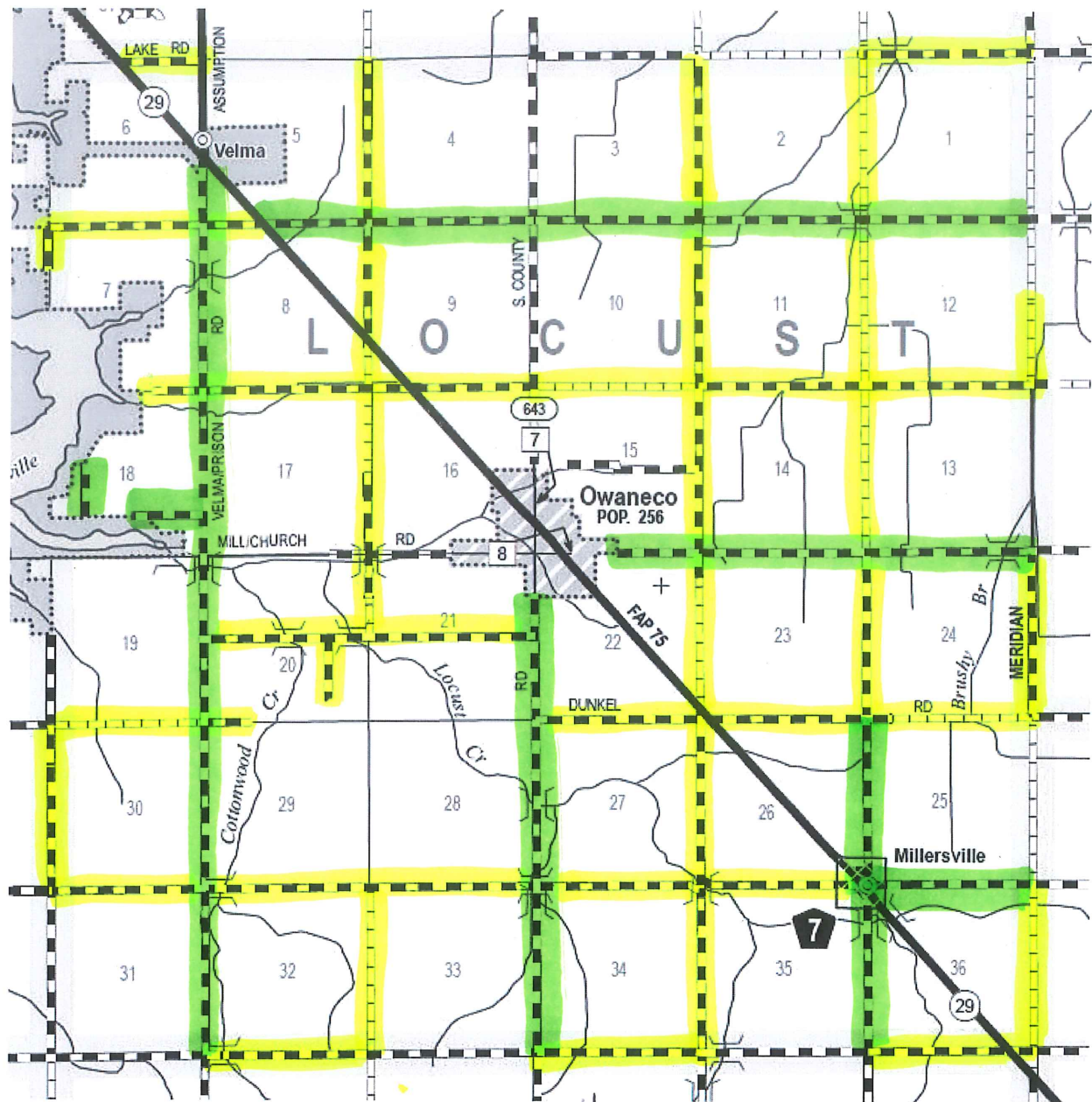
PREPARED BY THE
ILLINOIS DEPARTMENT OF TRANSPORTATION
OFFICE OF PLANNING AND PROGRAMMING
IN COOPERATION WITH
U.S. DEPARTMENT OF TRANSPORTATION
FEDERAL HIGHWAY ADMINISTRATION



Mapping & Information Systems

Full Maintenance ± 158 miles
Reduced Maintenance 0 miles
* IS MFT Tripled

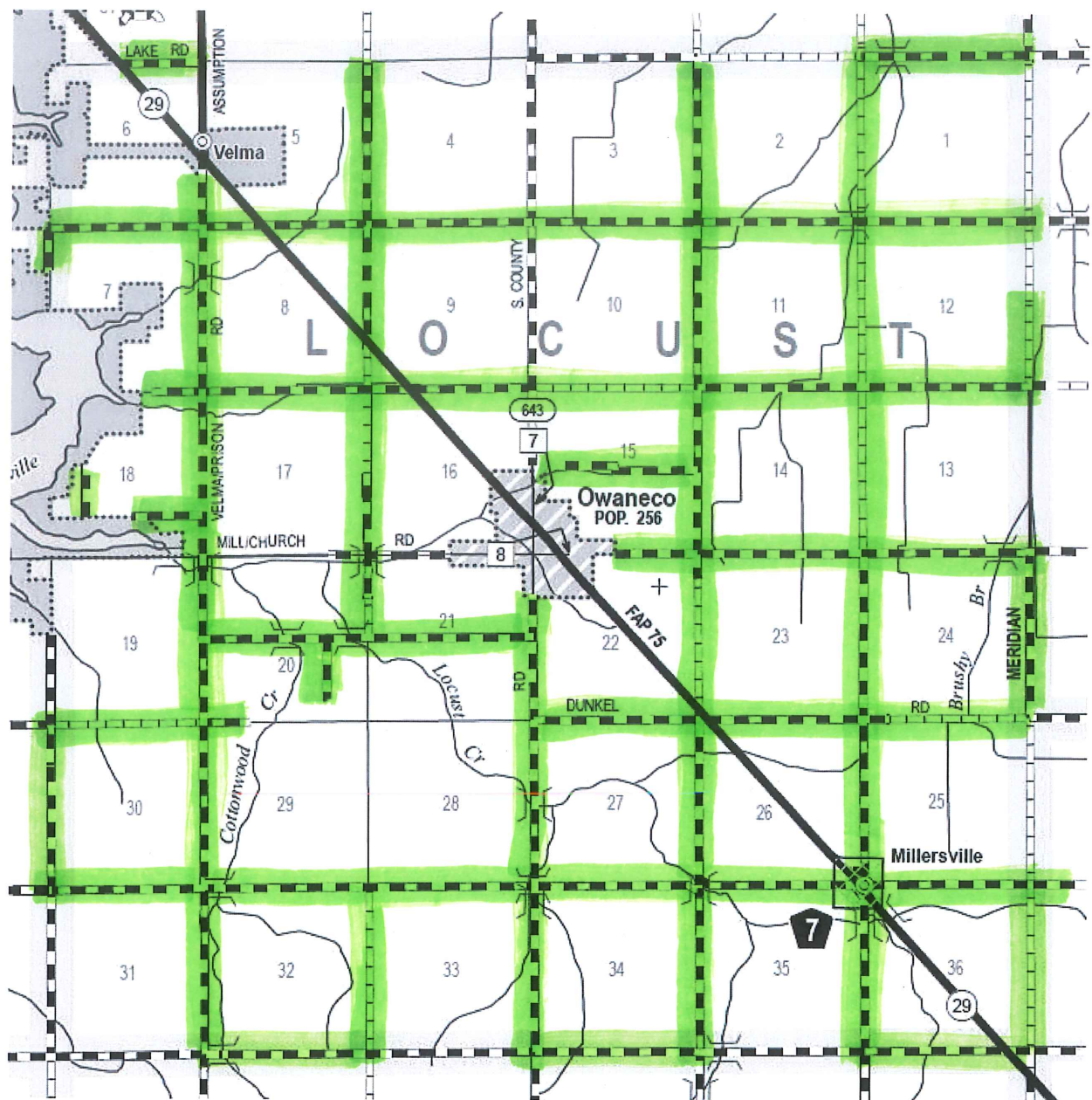
THE ILLINOIS DEPARTMENT OF TRANSPORTATION HAS BEEN ADVISED BY THE U.S. DEPARTMENT OF TRANSPORTATION, THE DEPARTMENT TAKES NO RESPONSIBILITY FOR THE
VOLUME, CONTENT, OR ACCURACY OF ANY INFORMATION PROVIDED BY ANY SOURCE. THE PRODUCT
IS FOR REFERENCE PURPOSES ONLY AND IS NOT TO BE CONSIDERED AS A LEGAL DOCUMENT OR SURVEY INSTRUMENT. THE
MAPS AND DATA CONTAINED THEREIN ARE TO BE CONTINUED "AS IS" WITHOUT WARRANTY OF ANY KIND. OTHER EXPRESS
OR IMPLIED, INCLUDING BUT NOT LIMITED TO WARRANTIES OF MERCHANTABILITY, FITNESS FOR A PARTICULAR PURPOSE, OR USE, ANY RELIANCE
ON THE INFORMATION CONTAINED HEREIN IS AT THE USER'S SOLE RISK. THE ILLINOIS DEPARTMENT OF TRANSPORTATION CAN
NOT BE HELD LIABLE FOR ANY SPECIAL, INDIRECT, OR CONSEQUENTIAL DAMAGES OR ANY DAMAGES WHATSOEVER RESULTING
FROM THE USE OF THIS INFORMATION, WHETHER IN AN ACTION OF CONTRACT, NEGLIGENCE, OR OTHER ACTION, ARISING OUT OF
OR IN CONNECTION WITH THE USE OF THE INFORMATION HEREIN PROVIDED.



Full Maintenance \pm 19 miles
 Reduced Maintenance \pm 42 miles

* Current MFT

LOCUST TOWNSHIP
CHRISTIAN COUNTY



Full Maintenance ± 61 miles

Reduced Maintenance ± 0 miles

* If MFT Tripled

**LOCUST TOWNSHIP
CHRISTIAN COUNTY**

2019 Kankakee County Highway Map

Reduced Maintenance (158 Miles) █
Full Maintenance (107 Miles) █
Present Funding

N

Legend

Roads

ROAD TYPE

COUNTY

INTERSTATE

MEDIAN CROSSOVER

RAMP

STATE

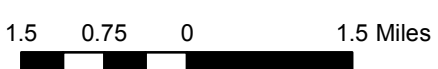
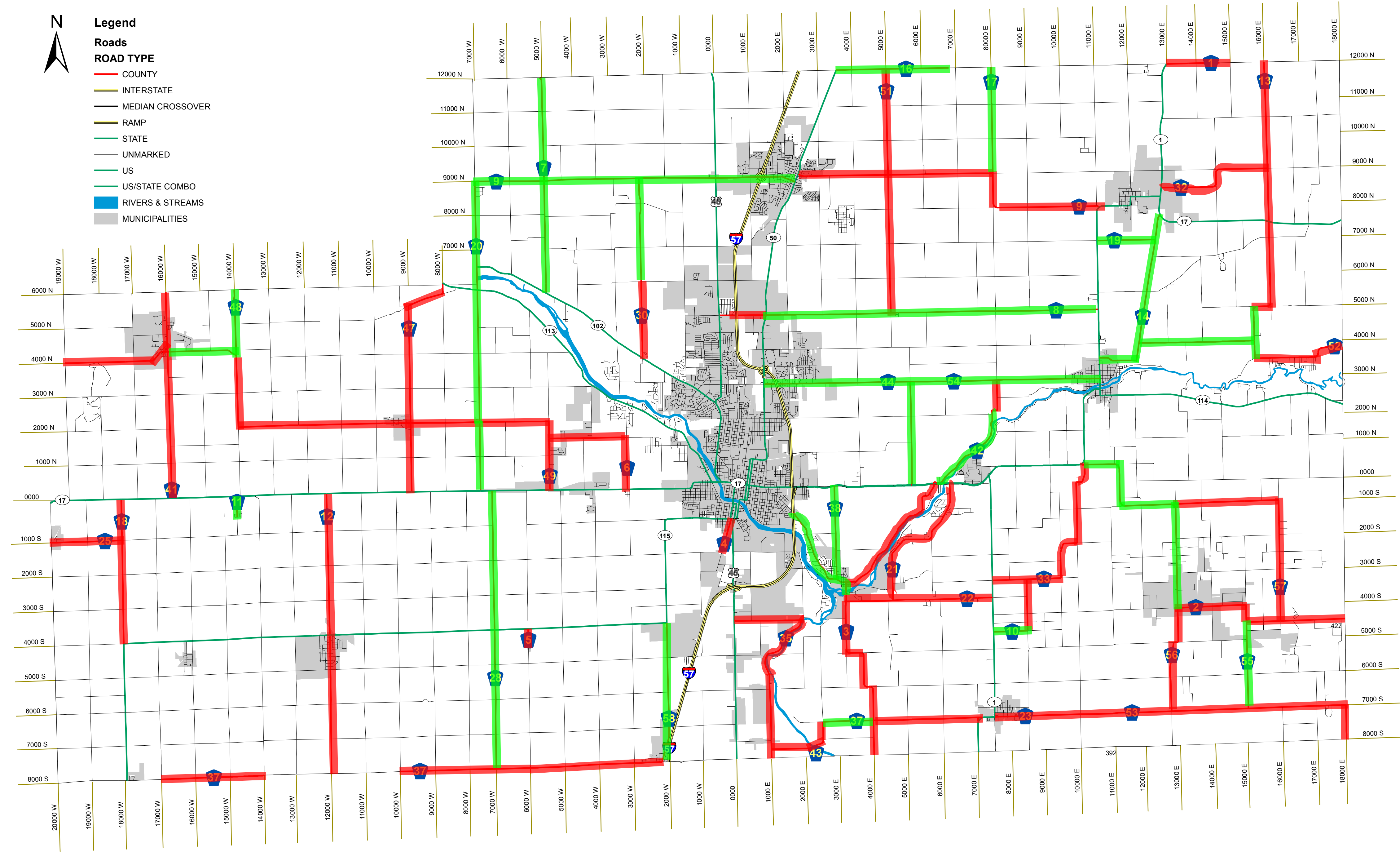
UNMARKED

US

US/STATE COMBO

RIVERS & STREAMS

MUNICIPALITIES



2019 Kankakee County Highway Map

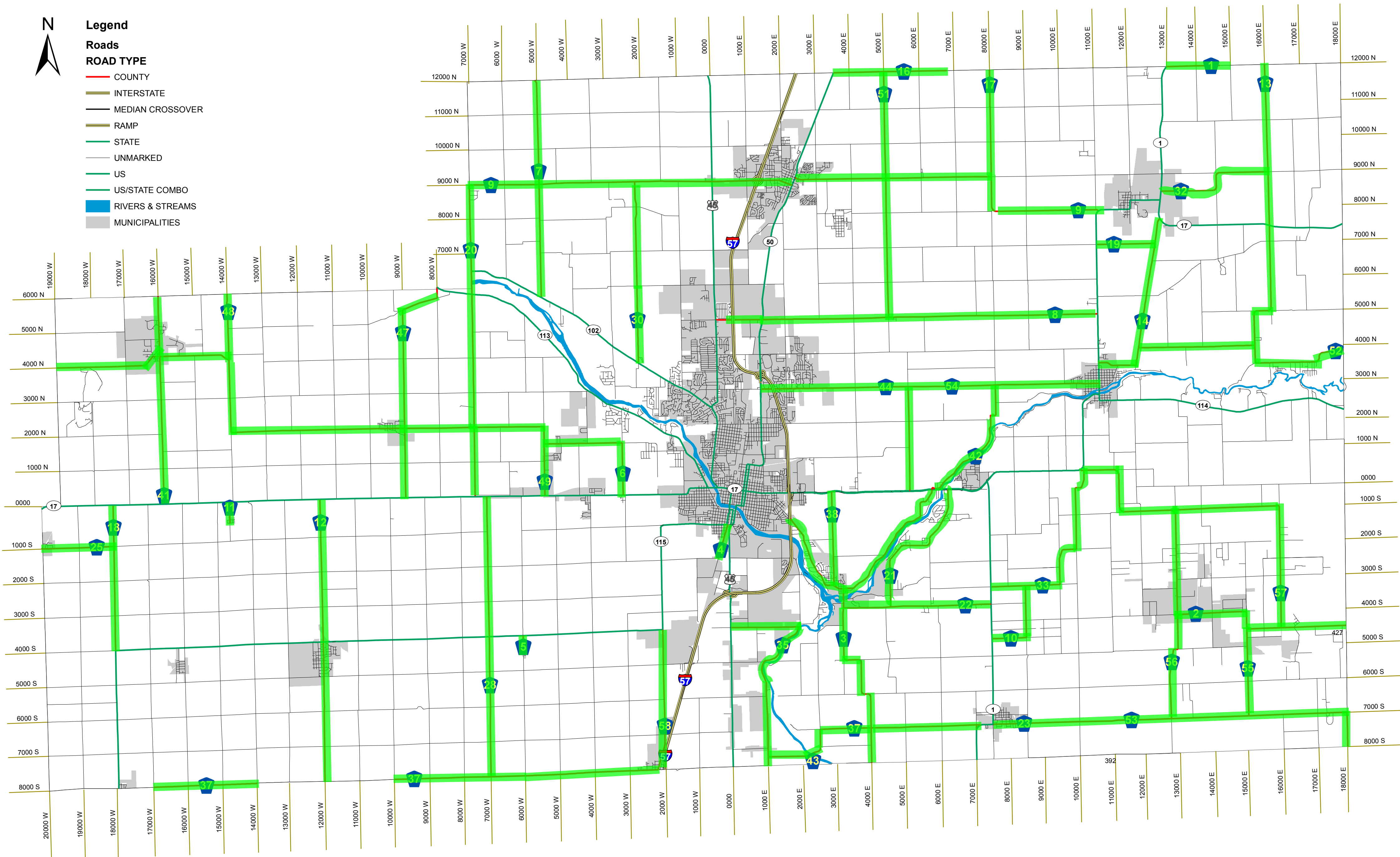


Legend

Roads

ROAD TYPE

- COUNTY
- INTERSTATE
- MEDIAN CROSSOVER
- RAMP
- STATE
- UNMARKED
- US
- US/STATE COMBO
- RIVERS & STREAMS
- MUNICIPALITIES



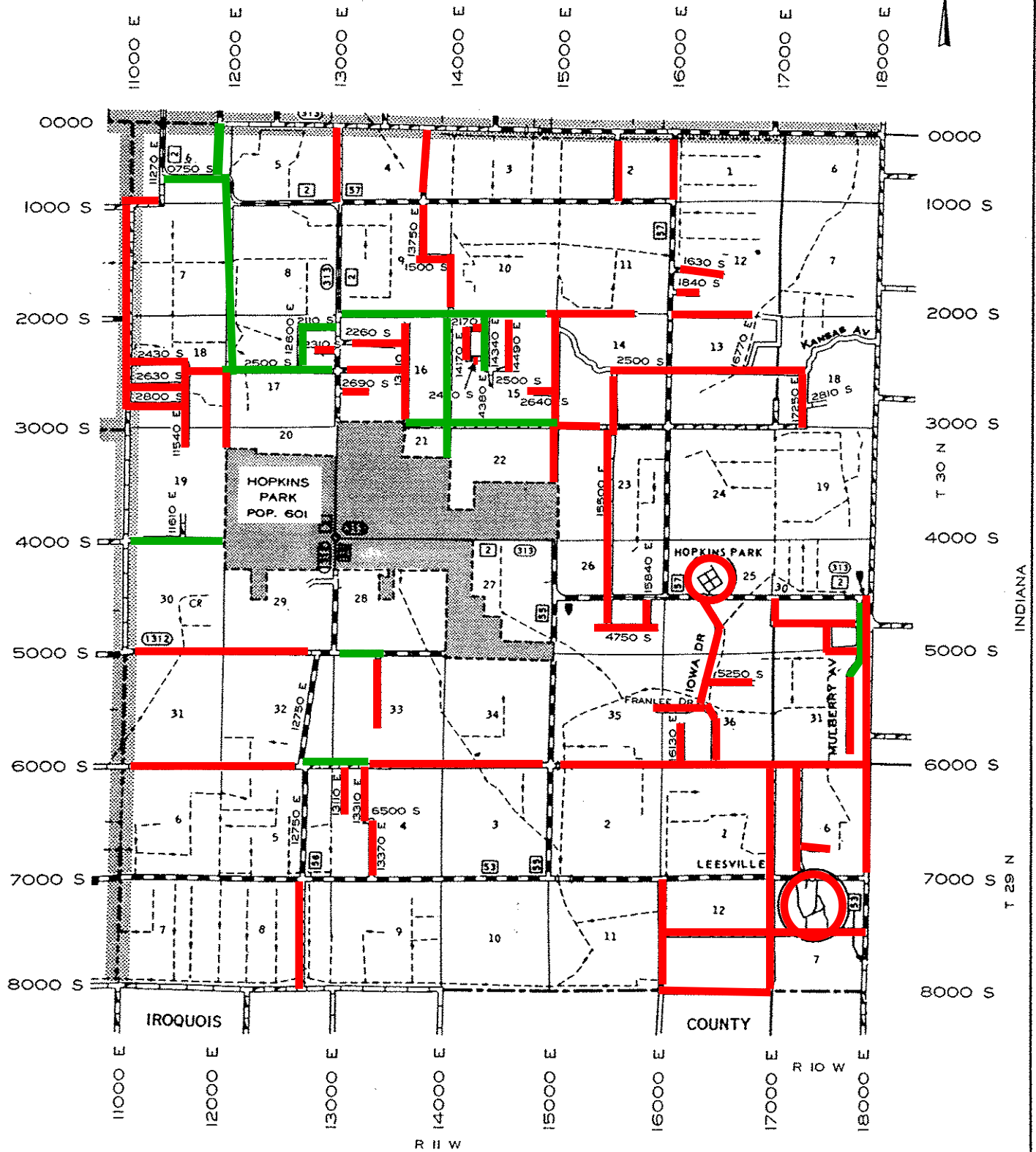
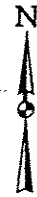
1.5 0.75 0 1.5 Miles

PEMBROKE TOWNSHIP

Full Maintenance

Reduced Maintenance

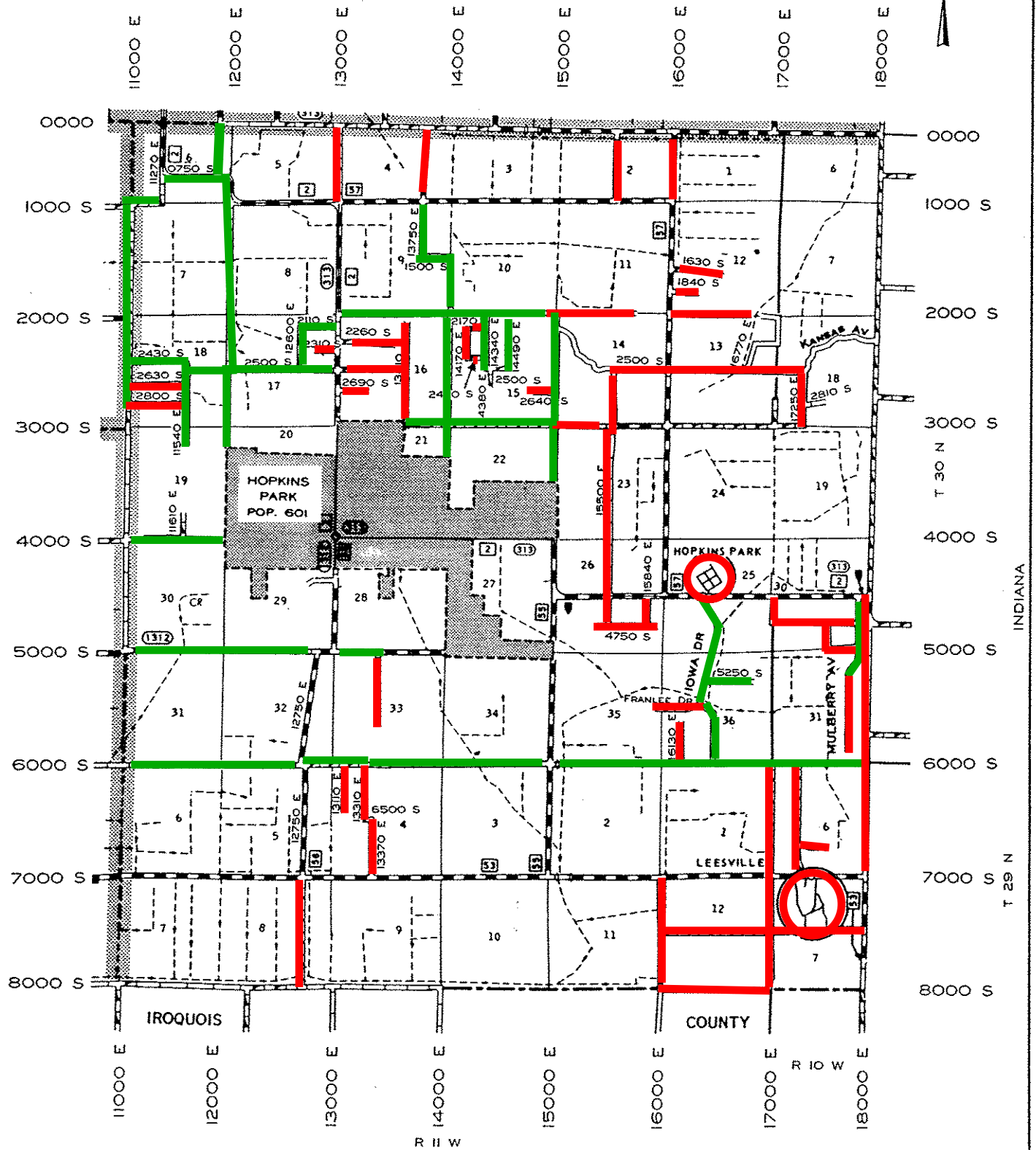
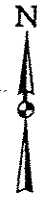
Present funding



SCALE: 1 mi.

PEMBROKE TOWNSHIP

Full Maintenance —
 Reduced Maintenance —
 After 10 Years of Increased MFT



SCALE: 1 mi.

GENERAL HIGHWAY MAP
MASON COUNTY
ILLINOIS

PREPARED BY THE
DEPARTMENT OF TRANSPORTATION
OFFICE OF PLANNING AND PROGRAMMING

IN COOPERATION WITH THE
U.S. DEPARTMENT OF TRANSPORTATION
FEDERAL HIGHWAY ADMINISTRATION



**Mason County
Current MFT**


Full Maintenance (+ 10 Miles)
~~Reduced Maintenance (+ 135 Miles)~~



CLASSIFICATION OF ROADS AND STREETS

CLASSIFICATION OF ROADS AND STREETS		  	
MAINTENANCE ROUTE U.S., U.C. AND INTERSTATE			
HIGHWAY WITH CONTROL OF ACCESS			
ROADS INDICATED FORTAGE ROAD			
PAVED	DIVIDED	UNDIVIDED	
BITUMINOUS HIGH TYPE	LOW TYPE		
GRAVEL OR STONE			
SOIL SURFACE			
GRADED AND CRACKED			
UNPAVED			
FEDERAL-AD PRIMARY ROUTE			
FEDERAL-AD SECONDARY			
COUNTY HIGHWAY			

TILES AND WALLS

COUNTY SEAT ☒ OTHER ☐ 
 IN SET OF CO-COSTED AREA
 STRUCTURES, NAVIGATION AND DRAINAGE

STRUCTURES, NAVIGATION AND DRAINAGE

HIGHWAY BRIDGES OVER 30 FT. CLEAR SPAN
POUD OVER 30 FT. LENGTH
FREE PONY  TOLL PONY 
BAY WITH LOCK 
DRAINAGE DITCH OR DRAINED STREAM
CULVERT 

BOUNDARY LINES AND SCREENS

AIRPORTS

AIRPORTS
Q. RTG

CULTURAL FEATURES

CULTURAL FEATURES

- SCHOOL
- HOSPITAL
- POST OFFICE
- PUBLIC BUILDING
- GAS STATION
- POWER PLANT
- CORRECTIONAL INSTITUTION
- REST AREA
- SCIENCE SITE
- STATE HIGHWAY POLICE STATION
- FARM BUILDING
- FIRE DEPARTMENT
- TOLL PLAZA
- W W W POINT STATION

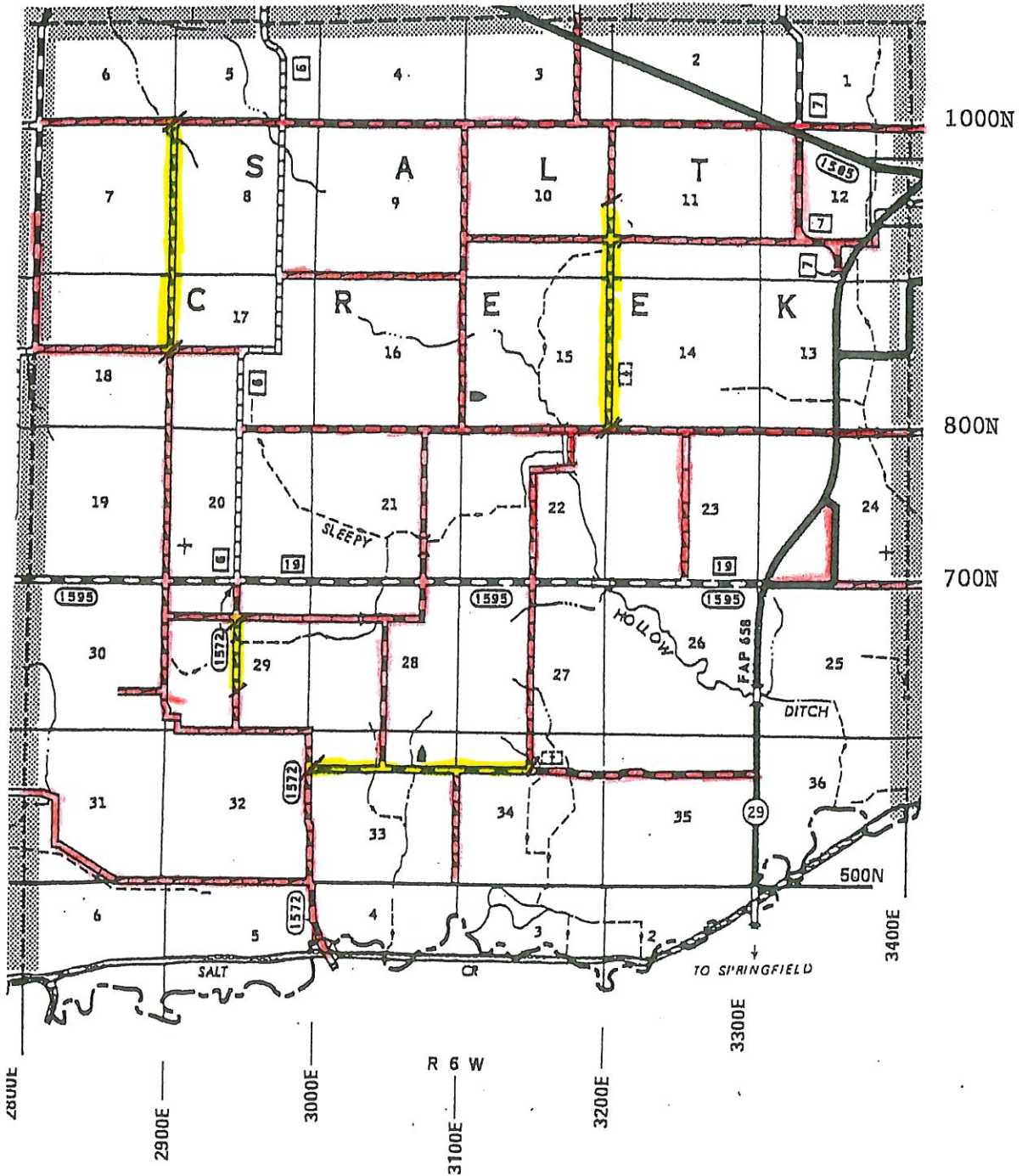
35

THE FURAL REFERENCE SYSTEM USES THE SECTION LINE GRID
PROGRESSIVELY NUMBERED NORTH FROM THE COUNTY'S SOUTHERNMOST
SECTION LINE AND EAST FROM ITS WESTERMOST SECTION LINE

POLYMER PROJECTION
12,000 FOOT GRID BASED ON FLORIDA
STATE PLANE COORDINATES (WEST ZONE)
TOTAL AREA 543 SQUARE MILES
COUNTY POPULATION 12,000,000 CENSUS

ORIGINAL DATA	
1954	
REVISED	
20	6-72
PAB	12-31-99

SALT CREEK TOWNSHIP

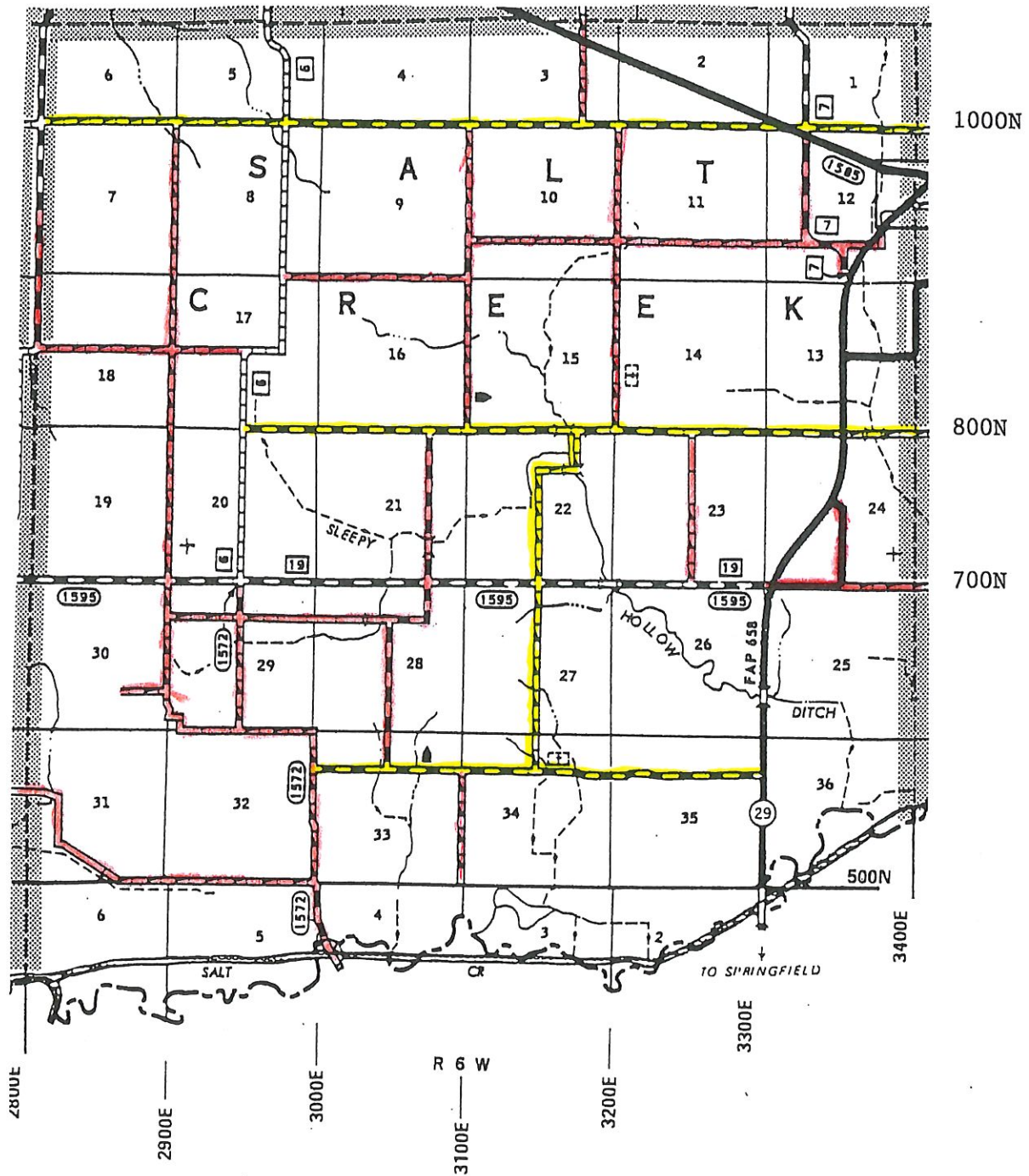


SALT CREEK TOWNSHIP
CURRENT M.F.T.

FULL MAINTENANCE (+ 5.2 Miles)

REDUCED MAINTENANCE (+ 40.77 Miles)

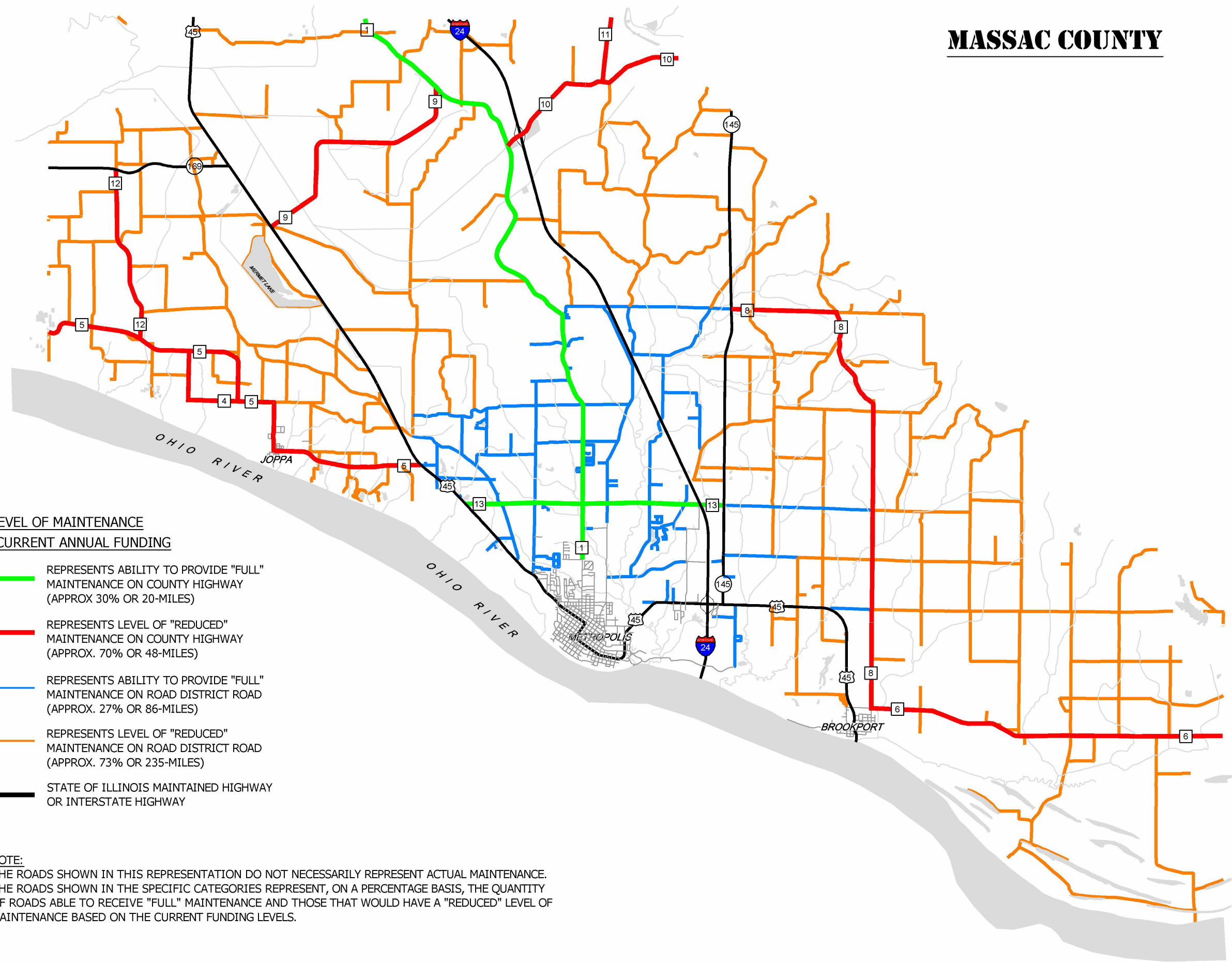
Salt Creek Township - Mason County, IL



Salt Creek Township
Maintenance if Tripled

Full Maintenance (+ 15.60 Miles)

Reduced Maintenance (+ 30.37 Miles)




**2019 LEVEL OF MAINTENANCE
WITH CURRENT ANNUAL FUNDING**

- REPRESENTS ABILITY TO PROVIDE "FULL" MAINTENANCE ON COUNTY HIGHWAY (APPROX 30% OR 20-MILES)
- REPRESENTS LEVEL OF "REDUCED" MAINTENANCE ON COUNTY HIGHWAY (APPROX. 70% OR 48-MILES)
- REPRESENTS ABILITY TO PROVIDE "FULL" MAINTENANCE ON ROAD DISTRICT ROAD (APPROX. 27% OR 86-MILES)
- REPRESENTS LEVEL OF "REDUCED" MAINTENANCE ON ROAD DISTRICT ROAD (APPROX. 73% OR 235-MILES)
- STATE OF ILLINOIS MAINTAINED HIGHWAY OR INTERSTATE HIGHWAY

NOTE:
THE ROADS SHOWN IN THIS REPRESENTATION DO NOT NECESSARILY REPRESENT ACTUAL MAINTENANCE. THE ROADS SHOWN IN THE SPECIFIC CATEGORIES REPRESENT, ON A PERCENTAGE BASIS, THE QUANTITY OF ROADS ABLE TO RECEIVE "FULL" MAINTENANCE AND THOSE THAT WOULD HAVE A "REDUCED" LEVEL OF MAINTENANCE BASED ON THE CURRENT FUNDING LEVELS.


MASSAC COUNTY

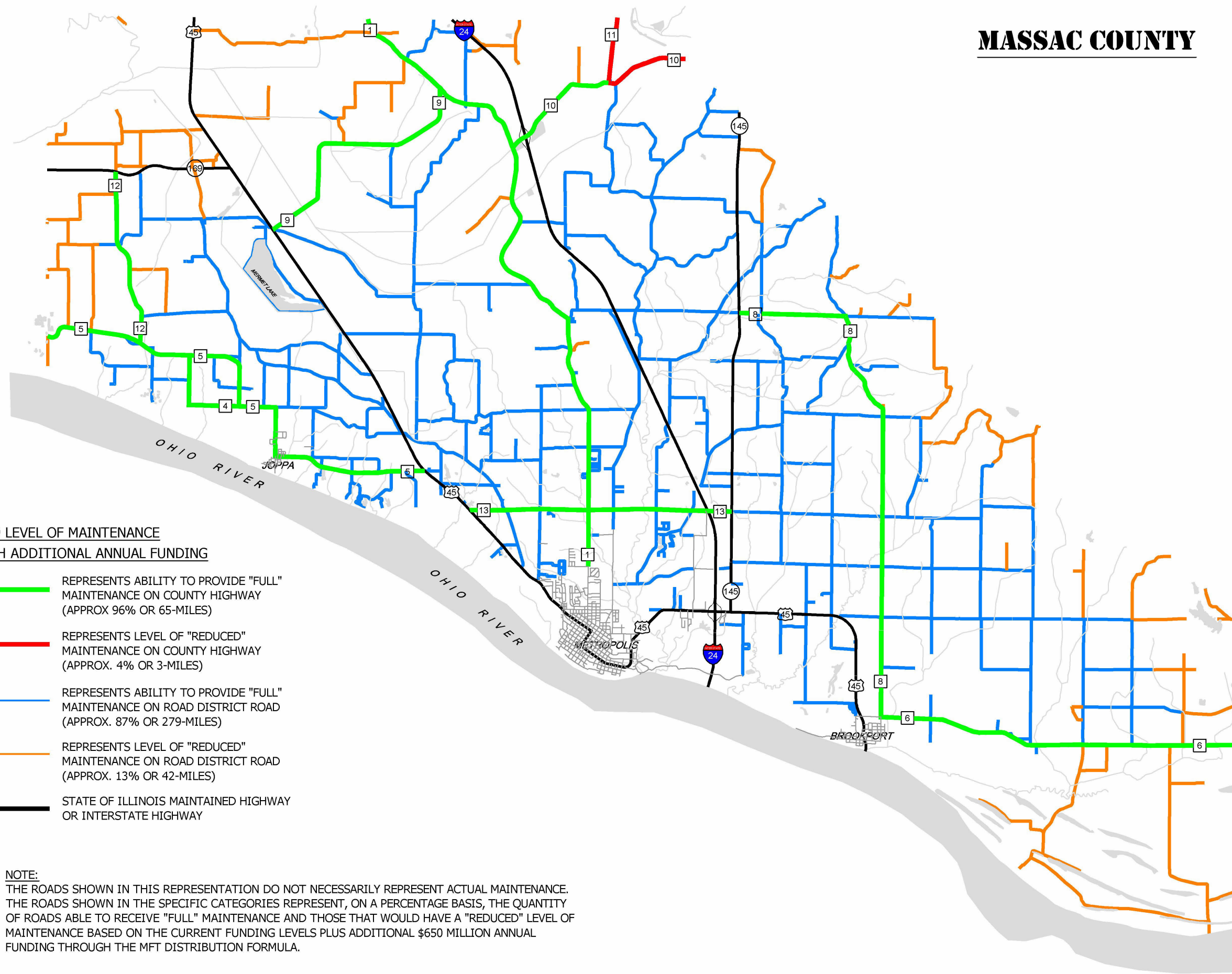


MASSAC COUNTY HIGHWAY DEPARTMENT

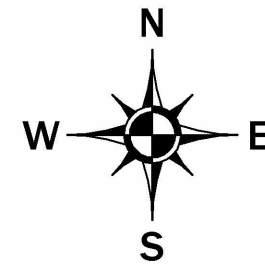
2736 North Avenue, Metropolis, IL 62960
Phone: (618) 524-5227 Fax: (618) 524-5921
email: massac.hwy.dept@outlook.com

Joseph E. Matesevac, P.E.
Massac County Engineer





MASSAC COUNTY



2019 LEVEL OF MAINTENANCE WITH ADDITIONAL ANNUAL FUNDING

- REPRESENTS ABILITY TO PROVIDE "FULL" MAINTENANCE ON COUNTY HIGHWAY (APPROX. 96% OR 65-MILES)
- REPRESENTS LEVEL OF "REDUCED" MAINTENANCE ON COUNTY HIGHWAY (APPROX. 4% OR 3-MILES)
- REPRESENTS ABILITY TO PROVIDE "FULL" MAINTENANCE ON ROAD DISTRICT ROAD (APPROX. 87% OR 279-MILES)
- REPRESENTS LEVEL OF "REDUCED" MAINTENANCE ON ROAD DISTRICT ROAD (APPROX. 13% OR 42-MILES)
- STATE OF ILLINOIS MAINTAINED HIGHWAY OR INTERSTATE HIGHWAY

NOTE:
THE ROADS SHOWN IN THIS REPRESENTATION DO NOT NECESSARILY REPRESENT ACTUAL MAINTENANCE. THE ROADS SHOWN IN THE SPECIFIC CATEGORIES REPRESENT, ON A PERCENTAGE BASIS, THE QUANTITY OF ROADS ABLE TO RECEIVE "FULL" MAINTENANCE AND THOSE THAT WOULD HAVE A "REDUCED" LEVEL OF MAINTENANCE BASED ON THE CURRENT FUNDING LEVELS PLUS ADDITIONAL \$650 MILLION ANNUAL FUNDING THROUGH THE MFT DISTRIBUTION FORMULA.

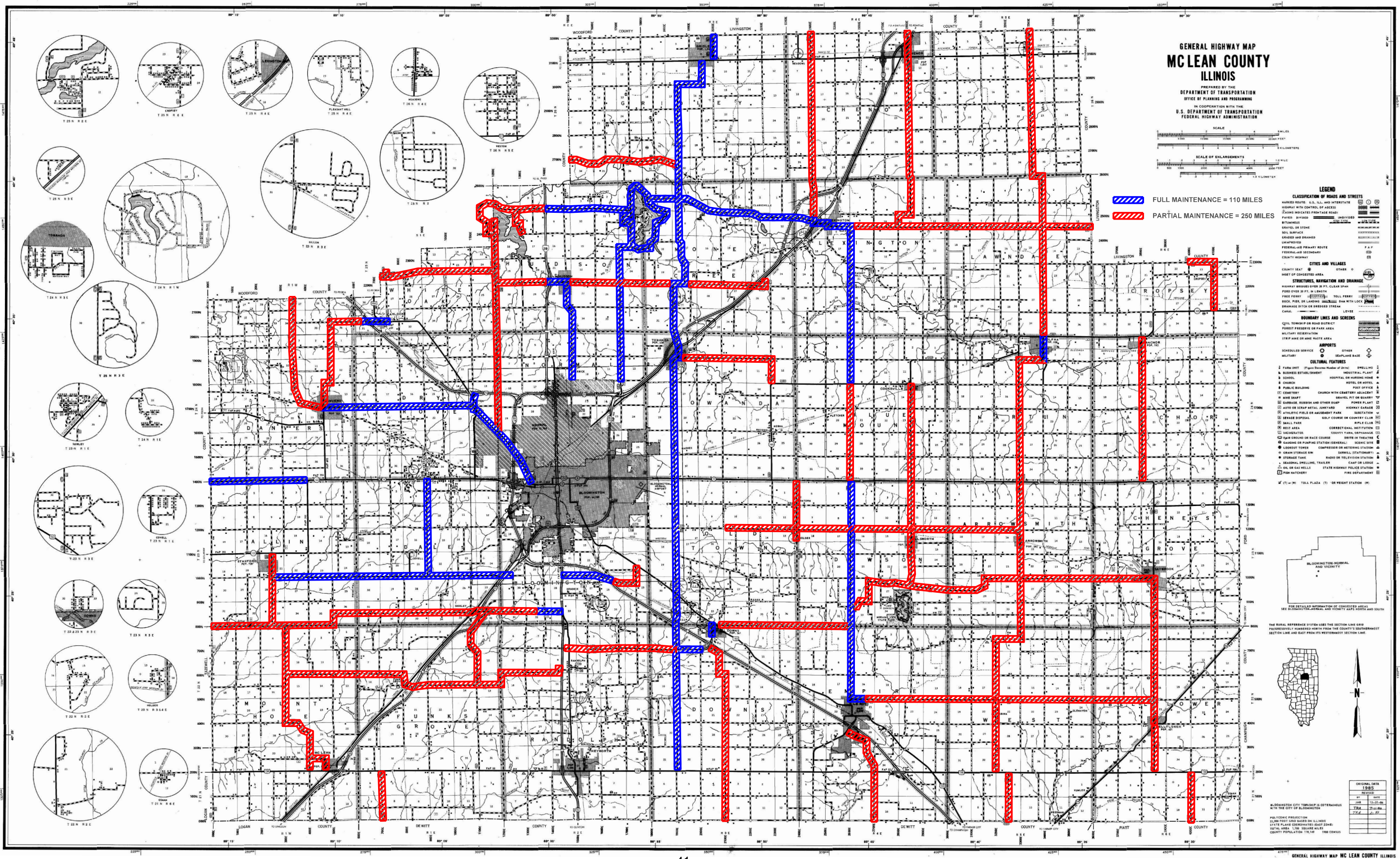
MASSAC COUNTY HIGHWAY DEPARTMENT

2736 North Avenue, Metropolis, IL 62960
Phone: (618) 524-5227 Fax: (618) 524-5921
email: massac.hwy.dept@outlook.com

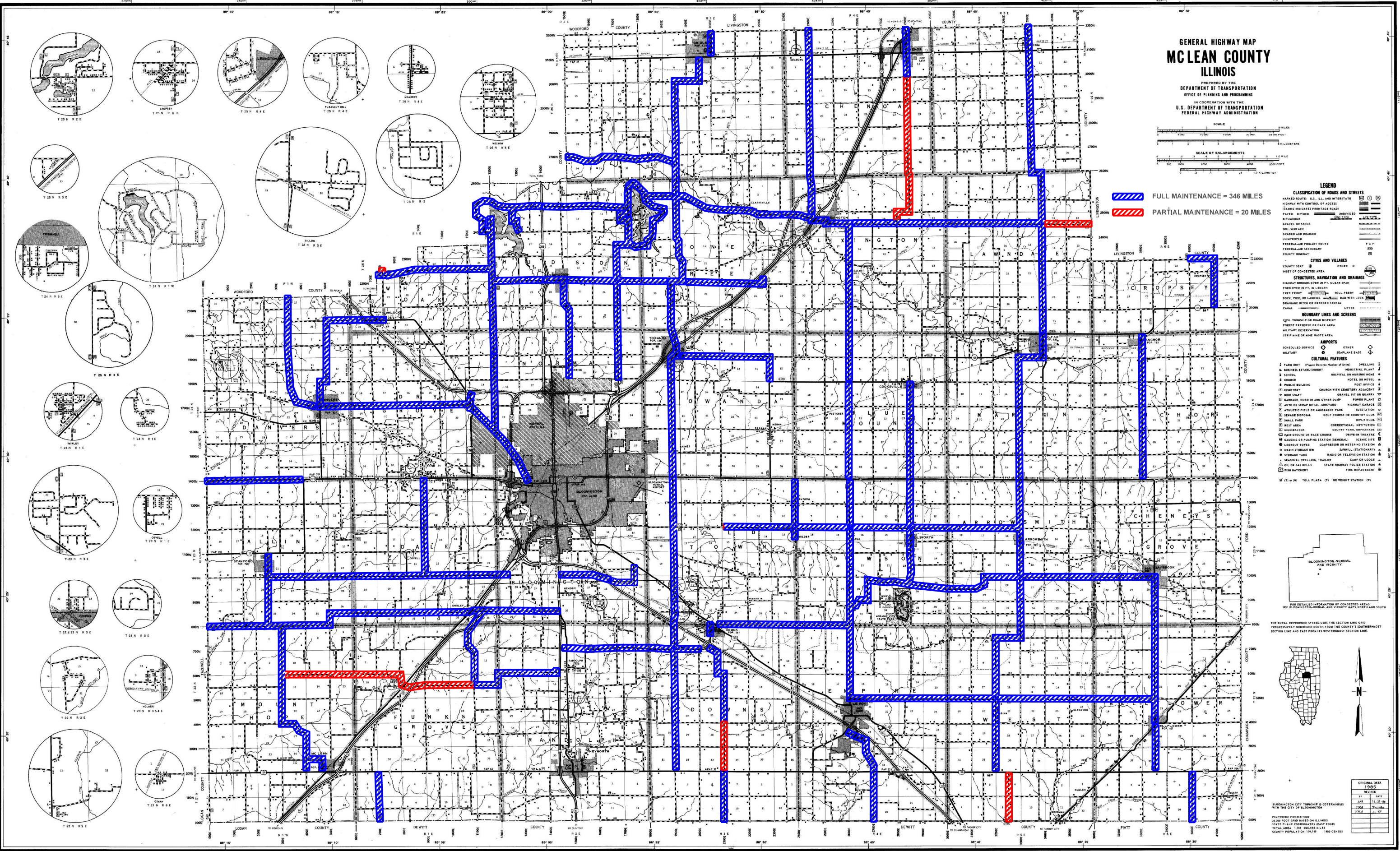
Joseph E. Matesevac, P.E.
Massac County Engineer



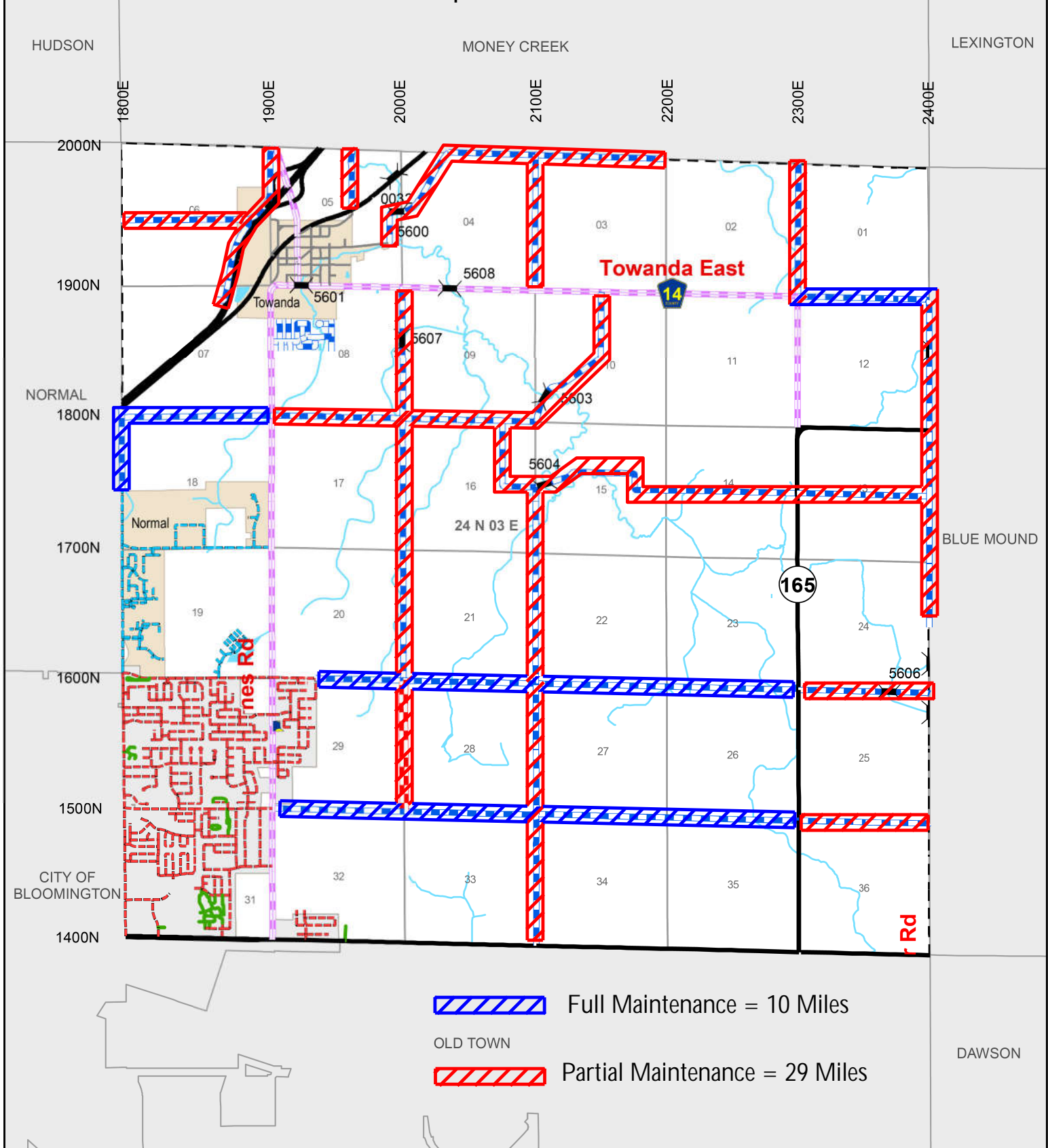
McLean County - Current Maintenance Plan



McLean County - Future Maintenance If MFT Tripled



Towanda Township - Current Maintenance Plan



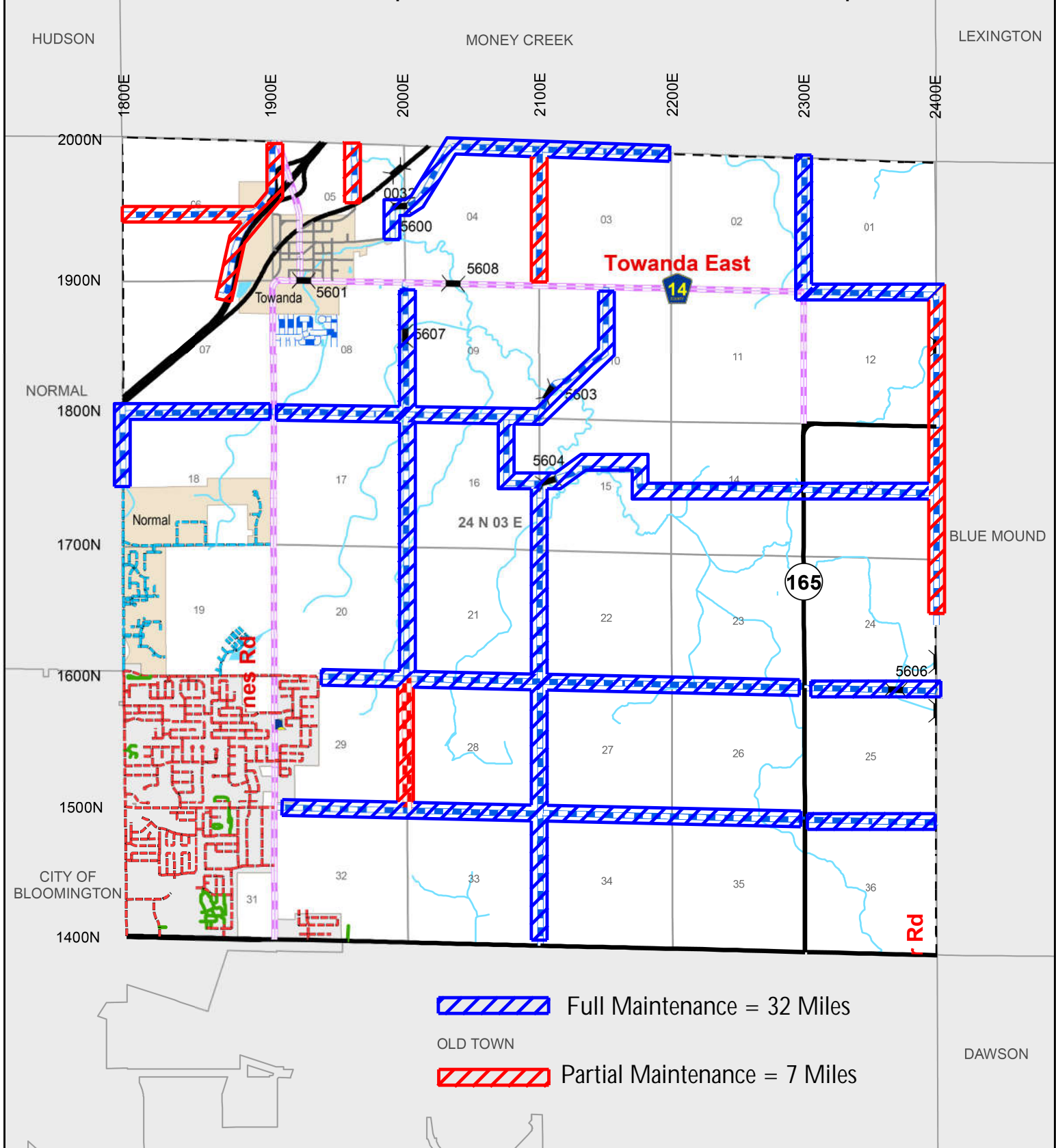
TOWANDA TOWNSHIP McLean County, Illinois



1 inch = 1 mile

12/27/2018
Township Series.mxd

Towanda Township - Future Maintenance If MFT Tripled

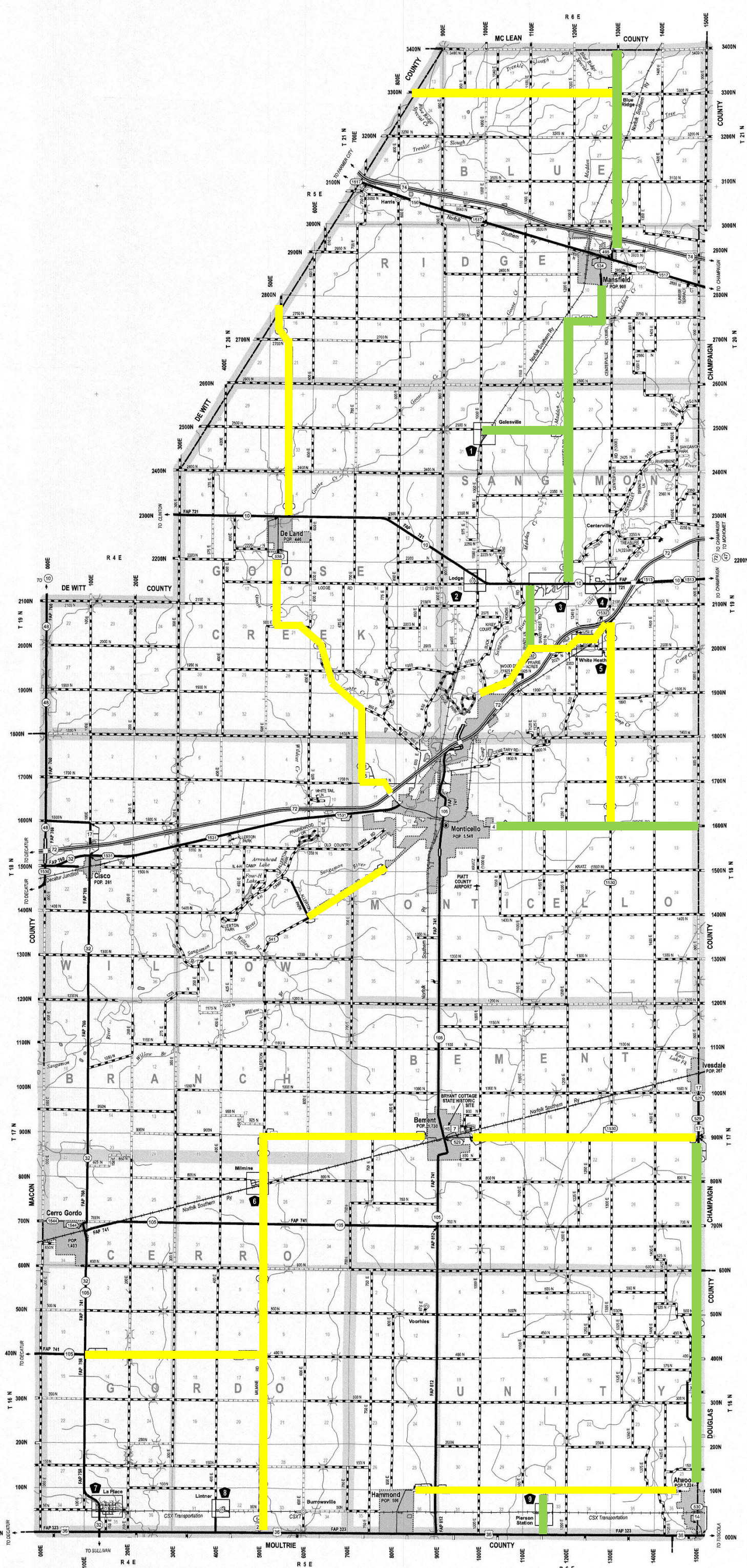


Piatt County

Current MFT

10 Year Maintenance Plan

- Reduced Maintenance
56 Miles
- Full Maintenance
29 Miles

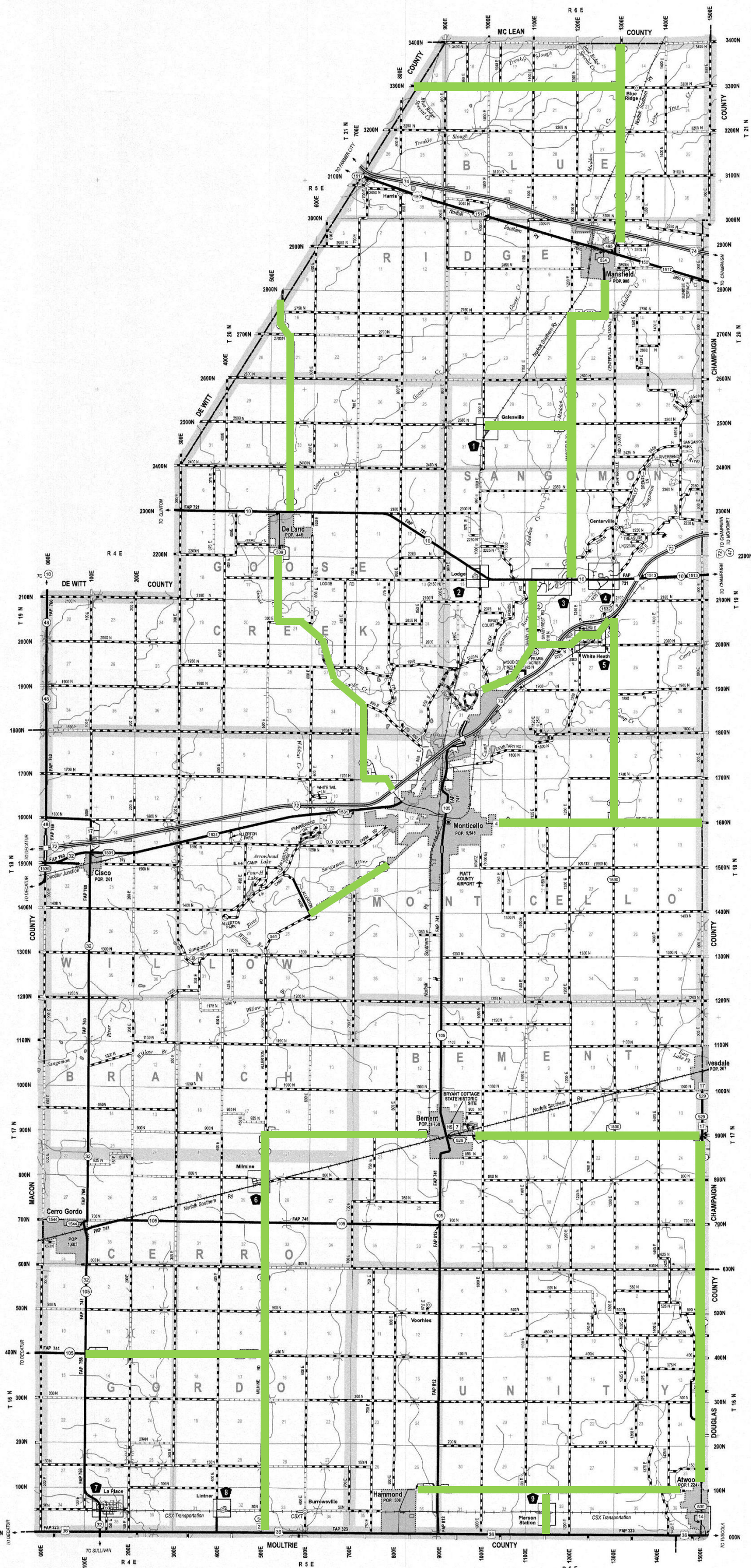


Piatt County

IF MFT TRIPLED

10 Year Maintenance Plan

Full Maintenance
85 Miles



ROCK ISLAND COUNTY

CURRENT MFT MAINTENANCE PLAN



APPLICATION LEGEND

FULL MAINTENANCE

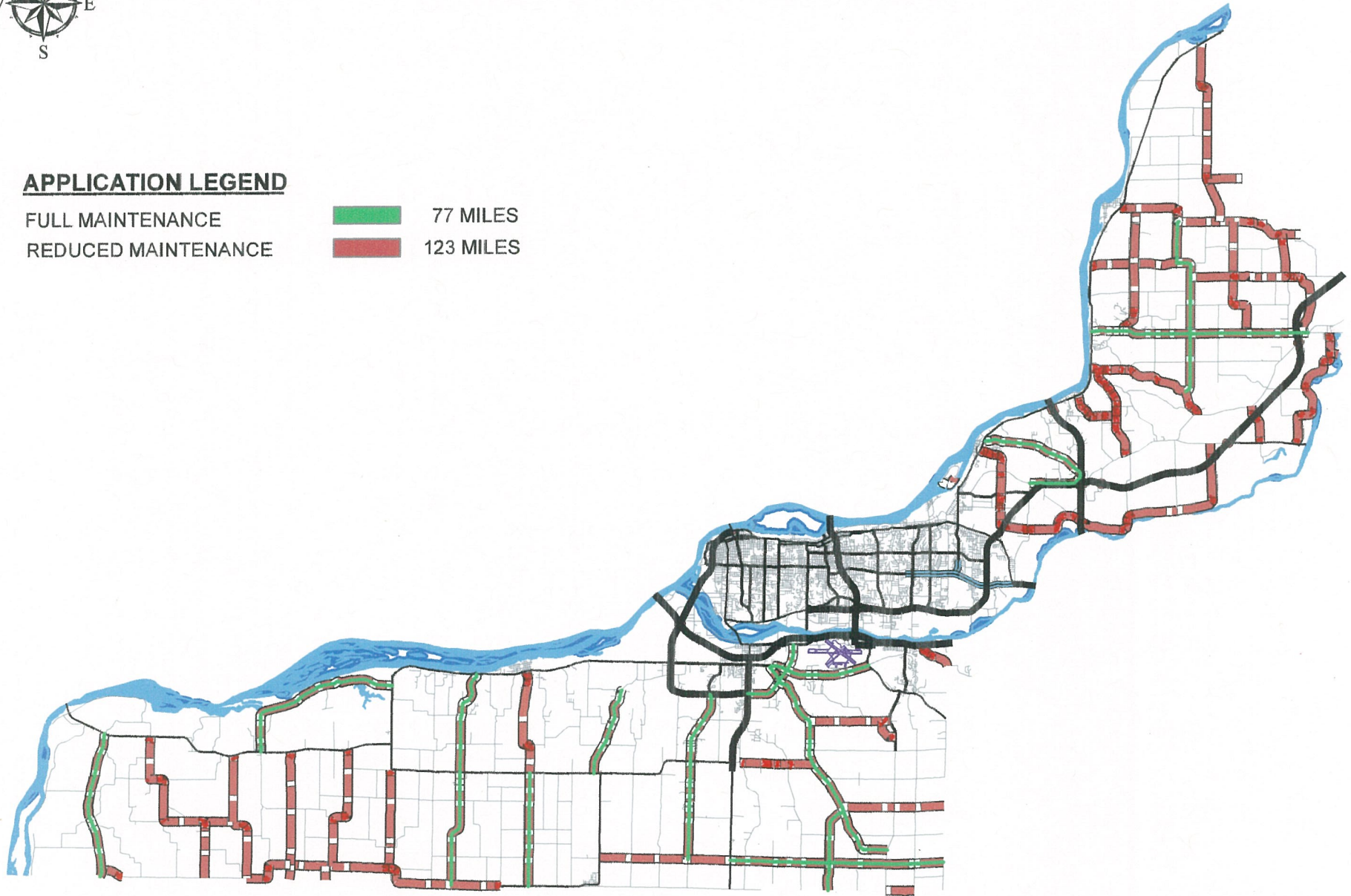
REDUCED MAINTENANCE



77 MILES



123 MILES



ROCK ISLAND COUNTY

MAINTENANCE PLAN IF MFT TRIPLED

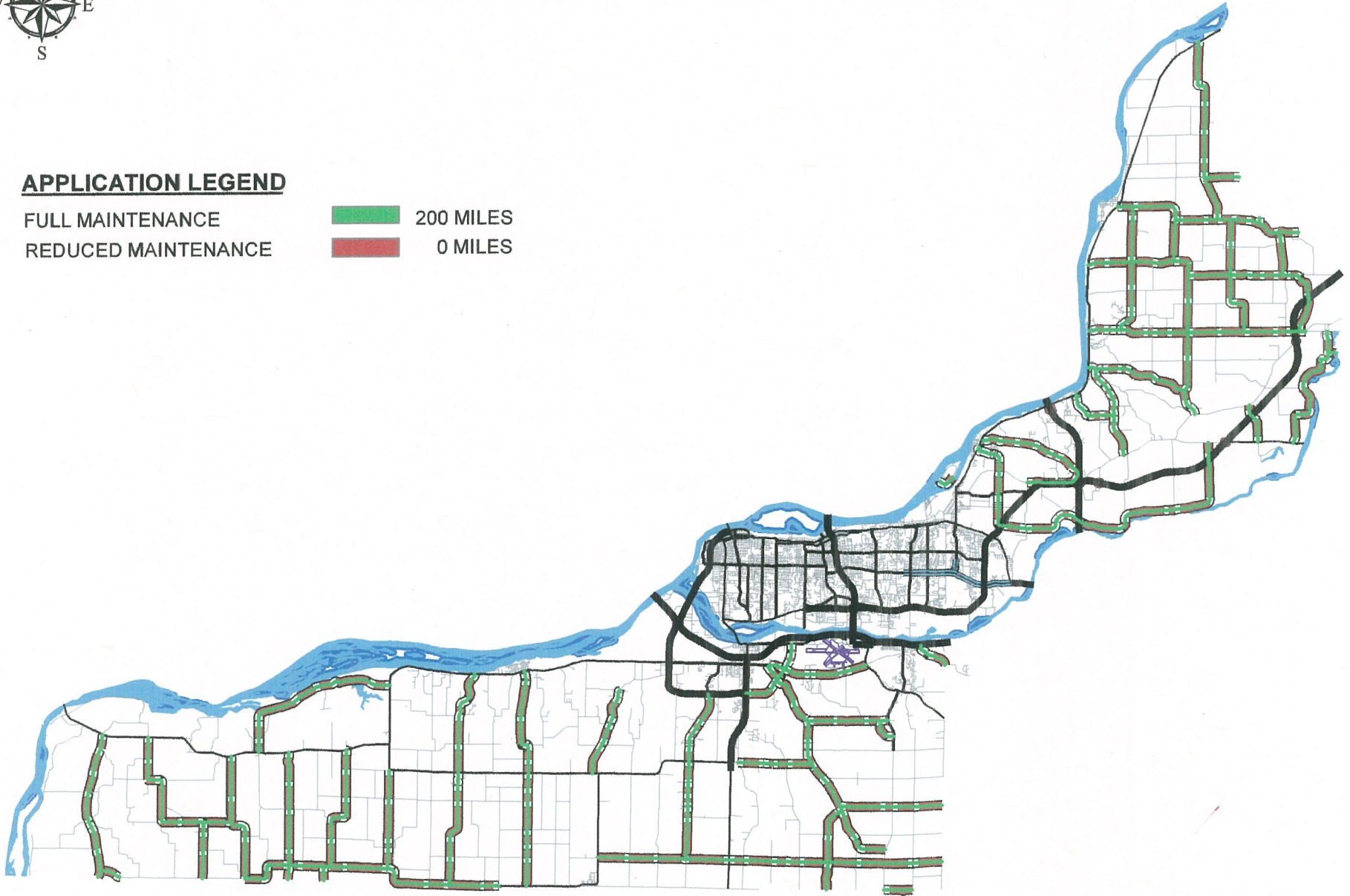


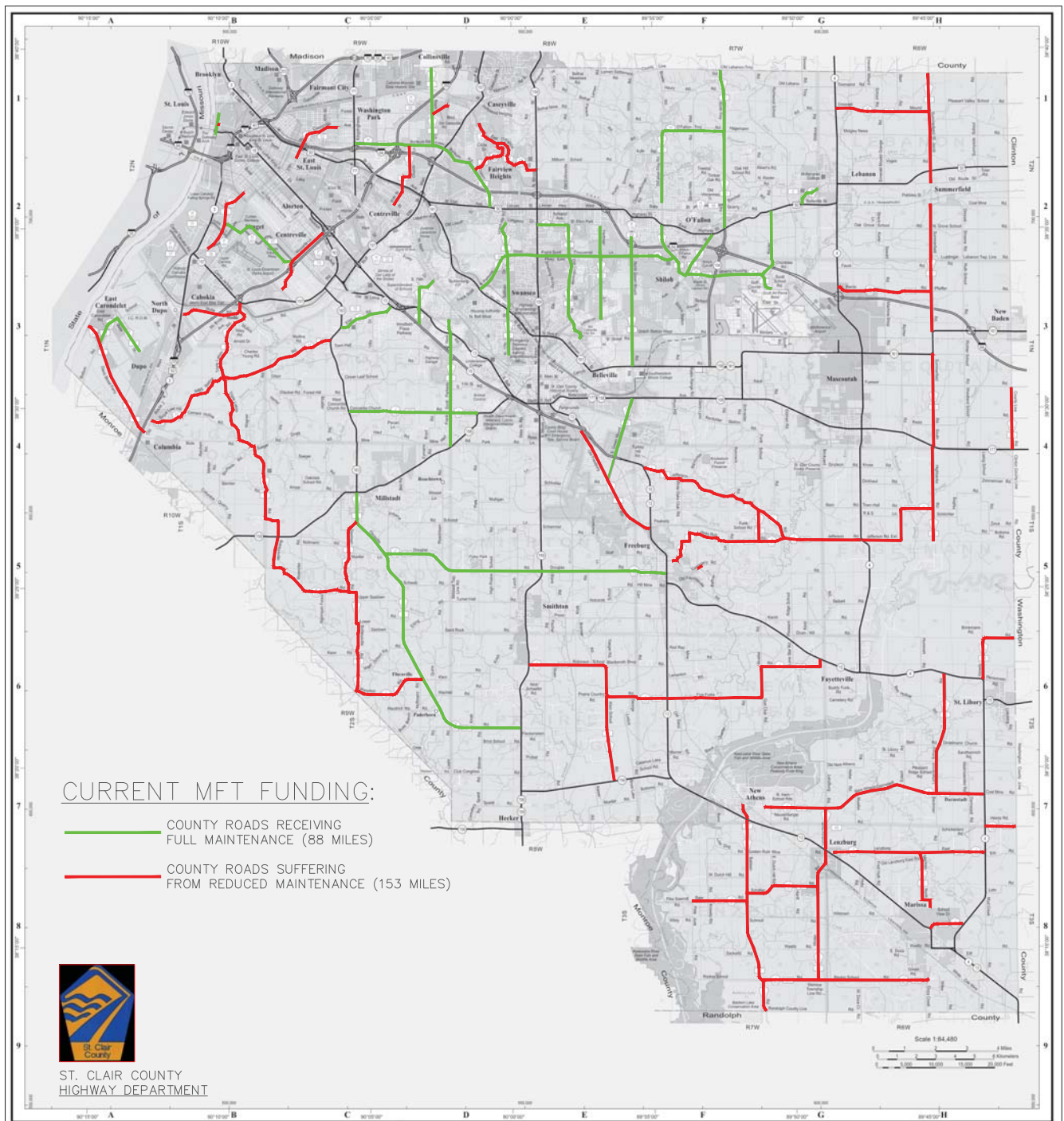
APPLICATION LEGEND

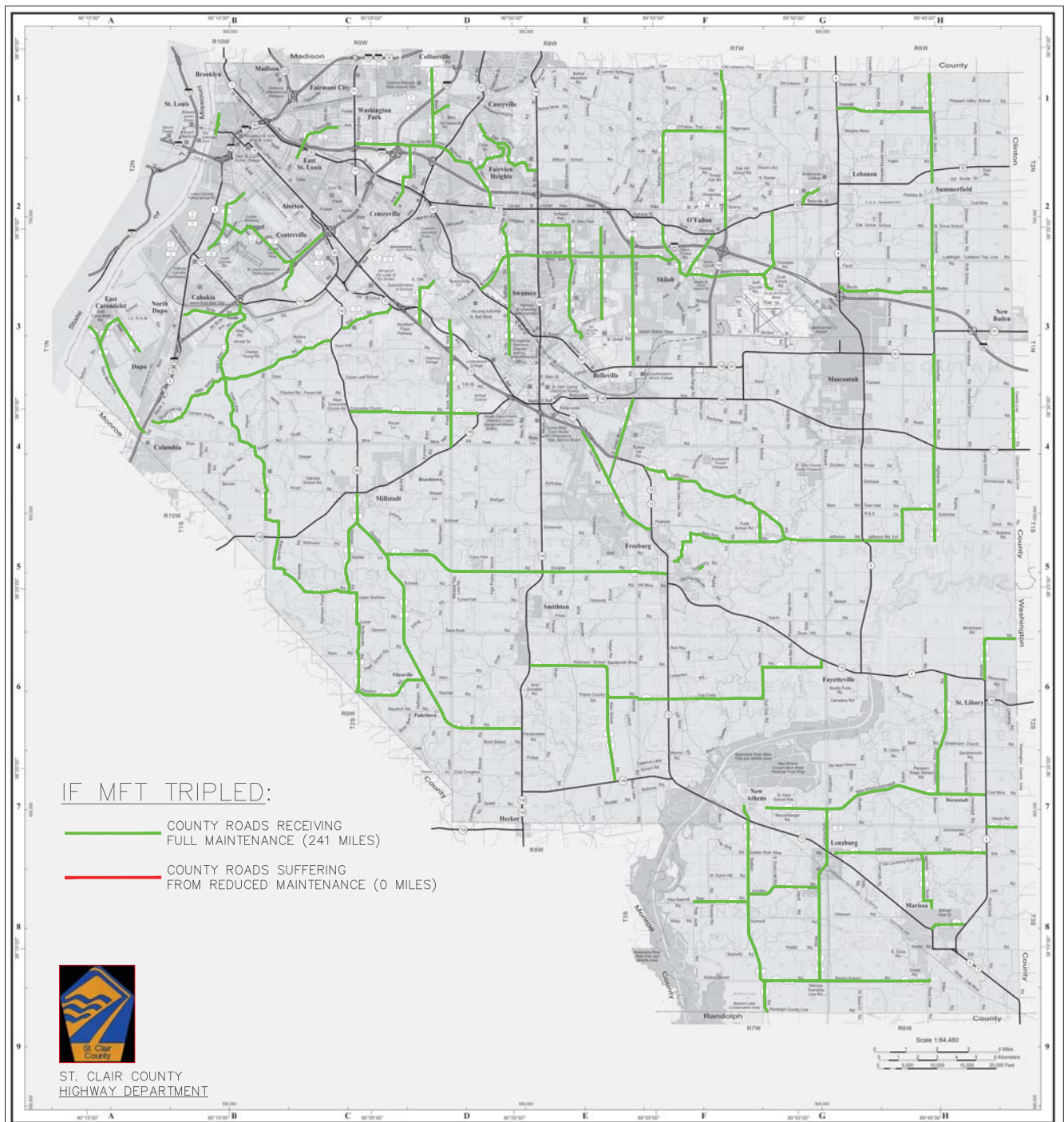
FULL MAINTENANCE

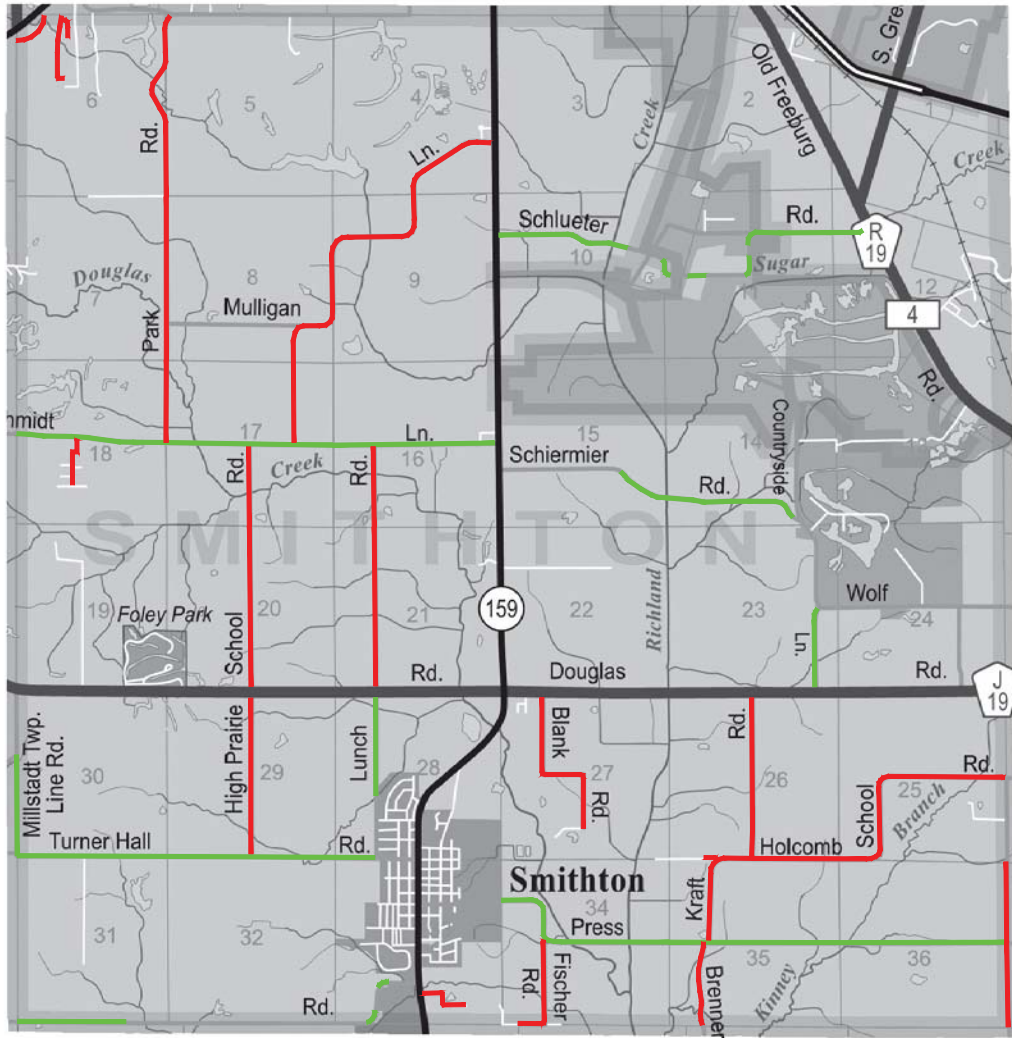
REDUCED MAINTENANCE

200 MILES
0 MILES





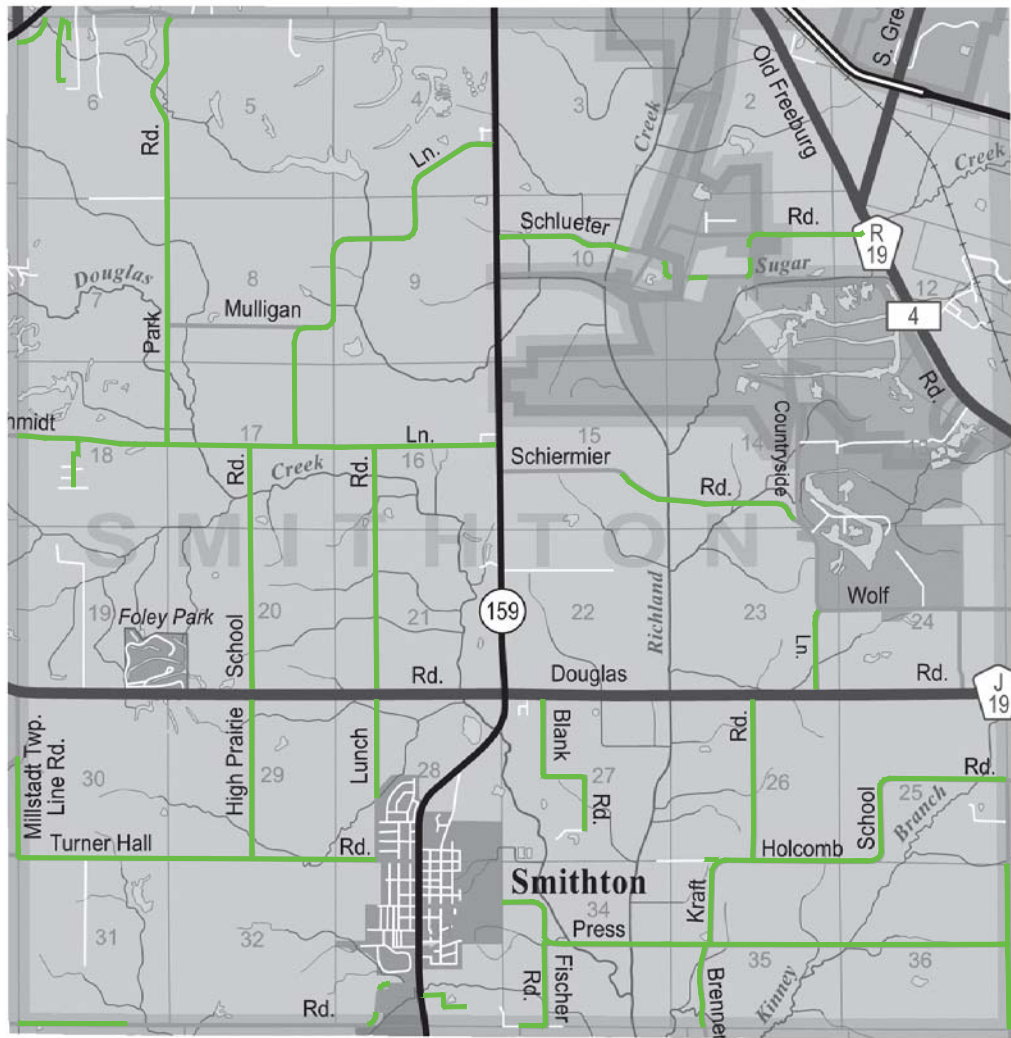




CURRENT MFT FUNDING:

- TOWNSHIP ROADS RECEIVING FULL MAINTENANCE (12 MILES)
- TOWNSHIP ROADS SUFFERING FROM REDUCED MAINTENANCE (20 MILES)

SMITHTON TOWNSHIP ROAD DISTRICT
ST. CLAIR COUNTY, IL



IF MFT TRIPLED:

- TOWNSHIP ROADS RECEIVING FULL MAINTENANCE (32 MILES)
- TOWNSHIP ROADS SUFFERING FROM REDUCED MAINTENANCE (0 MILES)

SMITHTON TOWNSHIP ROAD DISTRICT
ST. CLAIR COUNTY, IL

TAZEWELL COUNTY

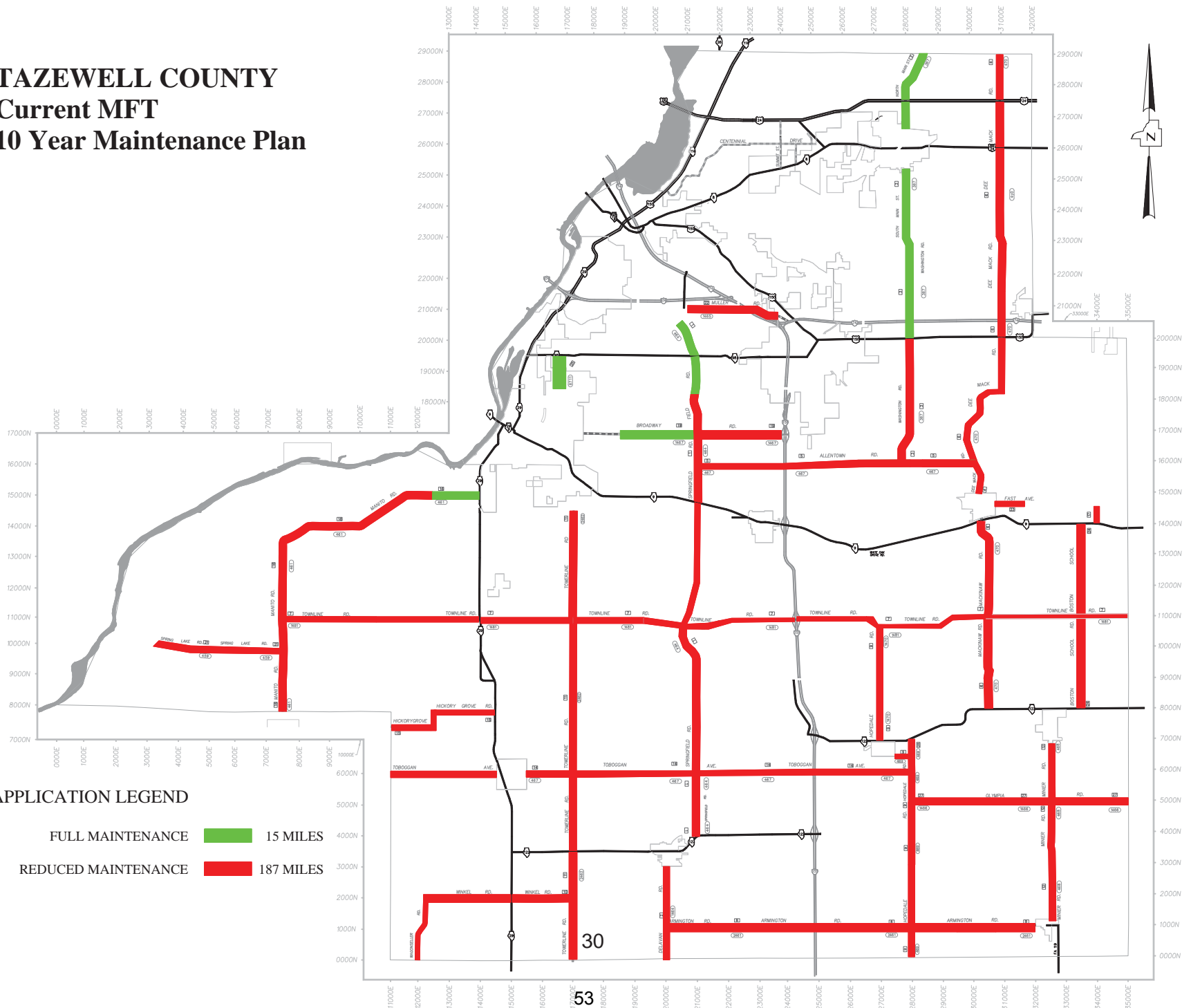
Current MFT

10 Year Maintenance Plan

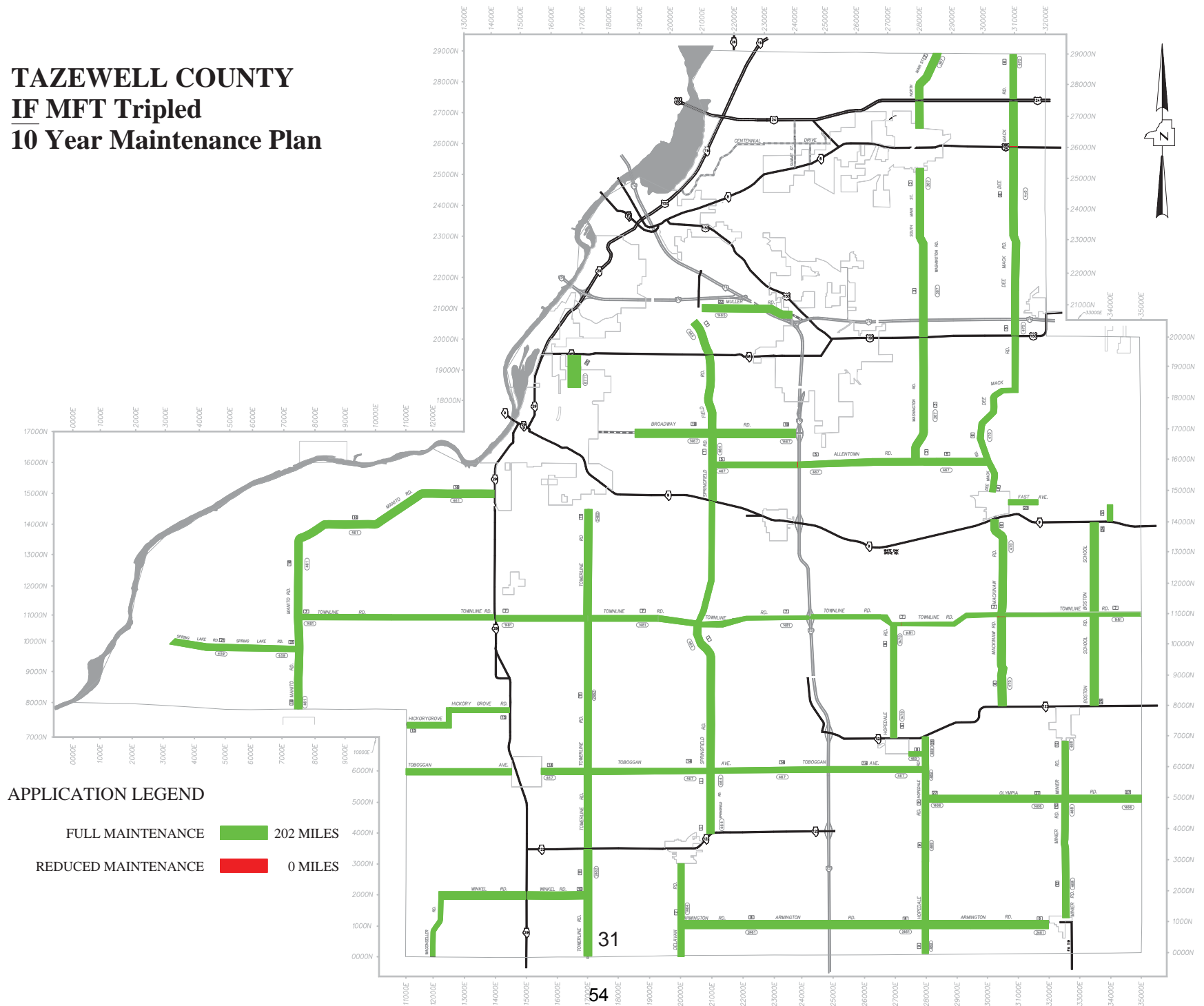
APPLICATION LEGEND

FULL MAINTENANCE 15 MILES

REDUCED MAINTENANCE 187 MILES



TAZEWELL COUNTY IF MFT Tripled 10 Year Maintenance Plan



BOYNTON ROAD DISTRICT

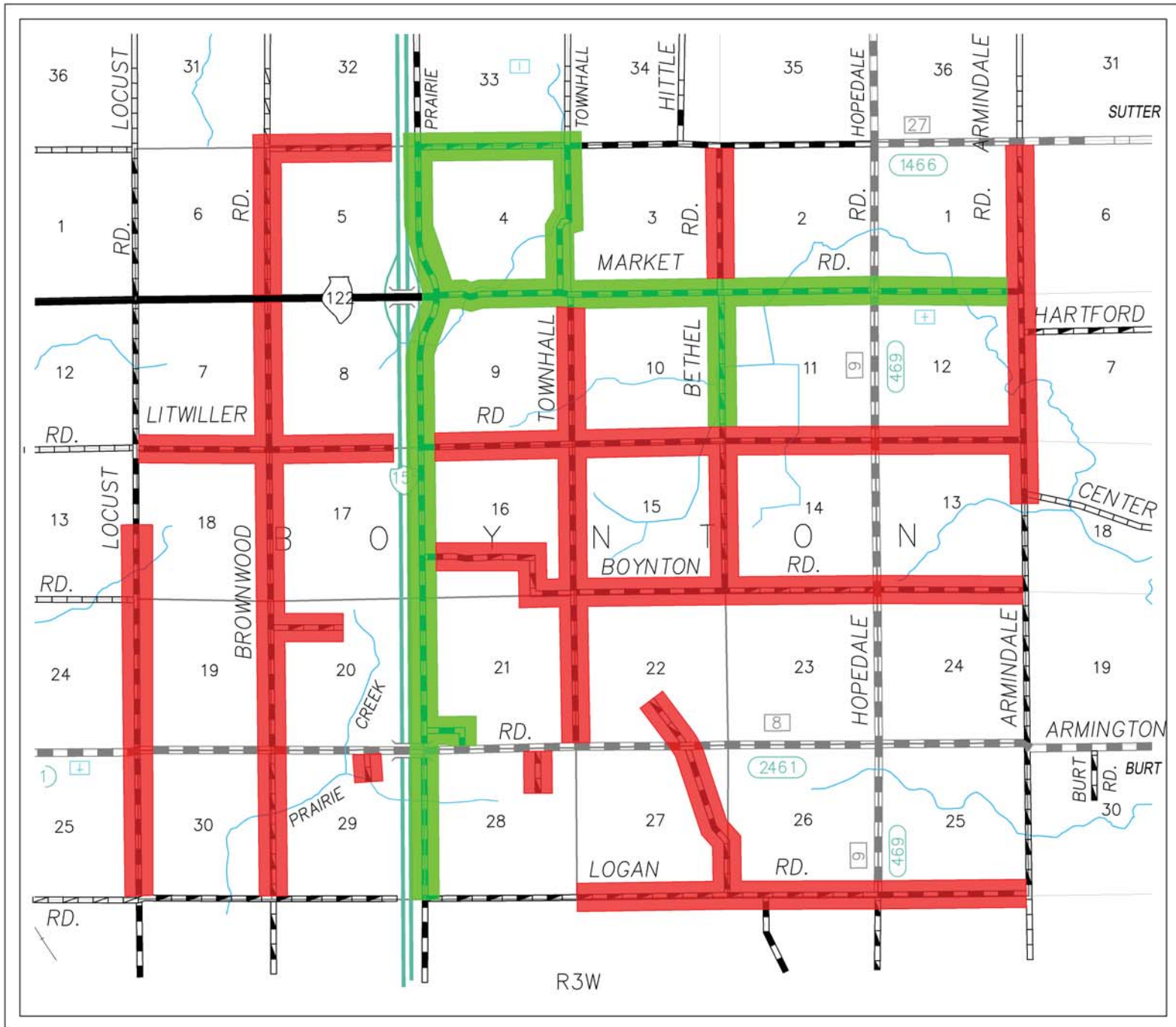
TWP. 22N, R 3W, 3rd P.M.

CURRENT MFT

10 Year Maintenance Plan

Application Legend

Full Maintenance		12 Miles
Reduced Maintenance		32 Miles



BOYNTON ROAD DISTRICT

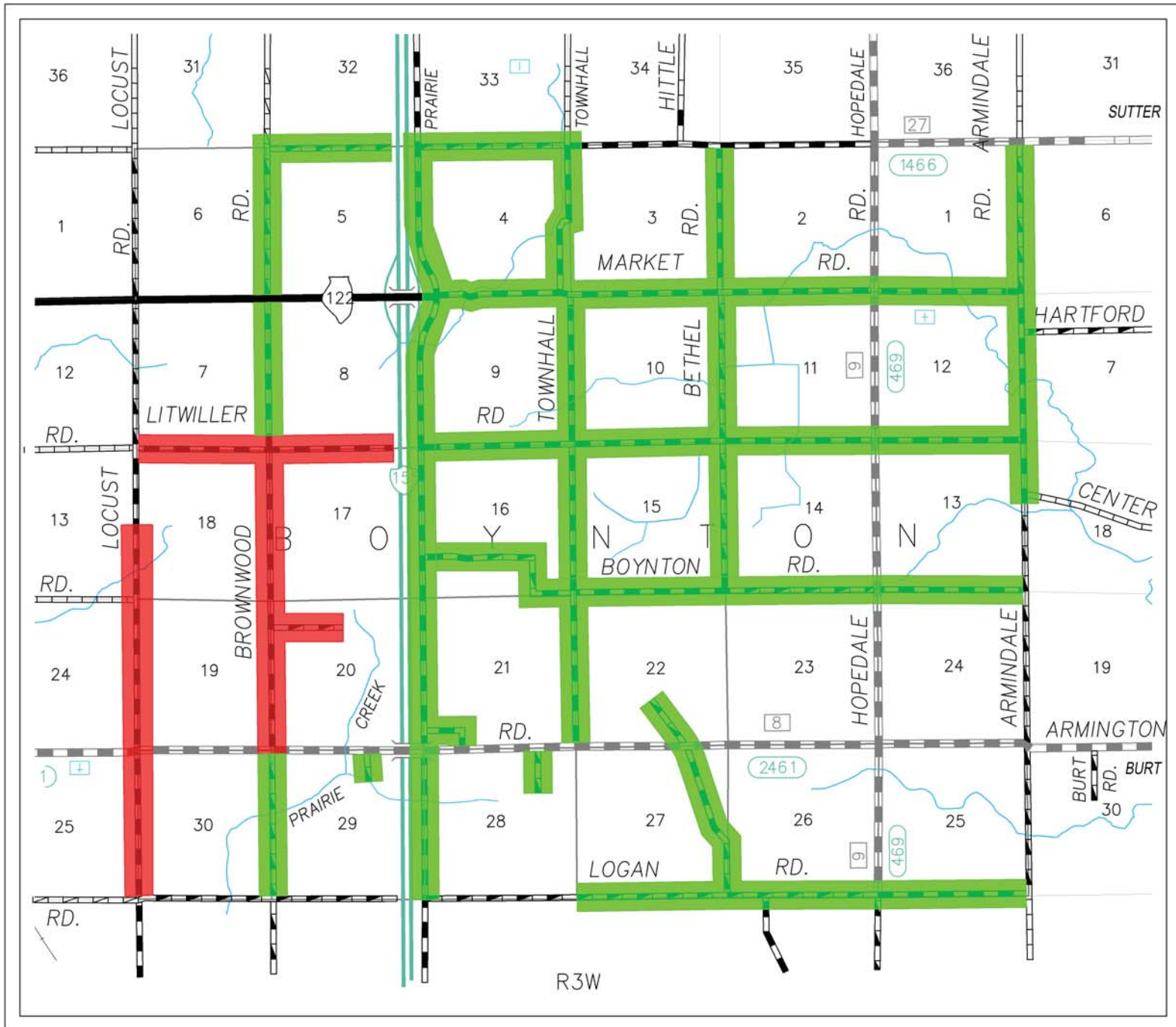
TWP. 22N, R 3W, 3rd P.M.

IF MFT Tripled

10 Year Maintenance Plan

Application Legend

Full Maintenance		37 Miles
Reduced Maintenance		7 Miles



DEER CREEK ROAD DISTRICT

TWP. 25N, R 2W, 3rd P.M.

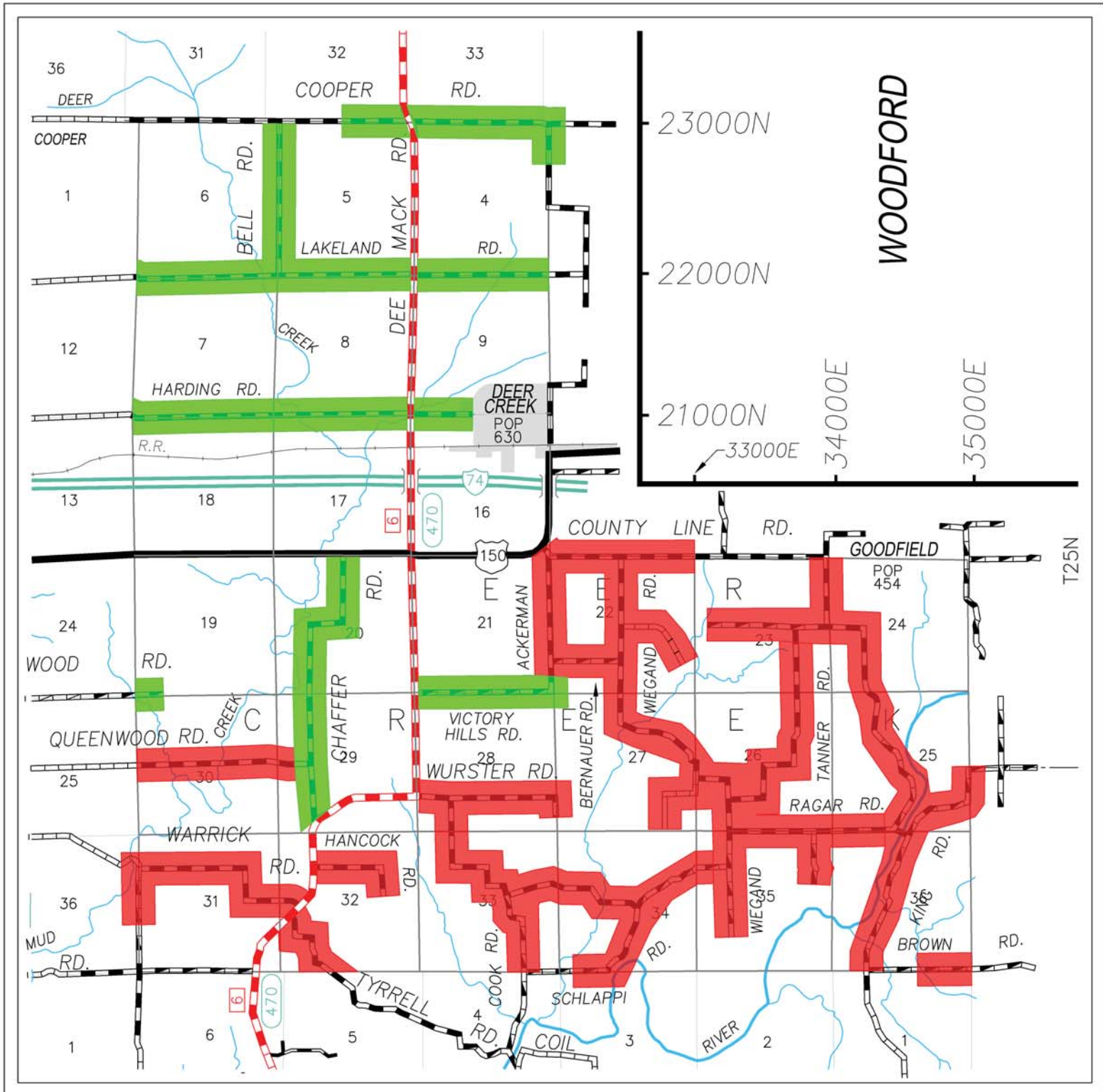
CURRENT MFT

Application Legend

10 Year Maintenance Plan

Full Maintenance 11 Miles

Reduced Maintenance 27 Miles



DEER CREEK ROAD DISTRICT

TWP. 25N, R 2W, 3rd P.M.

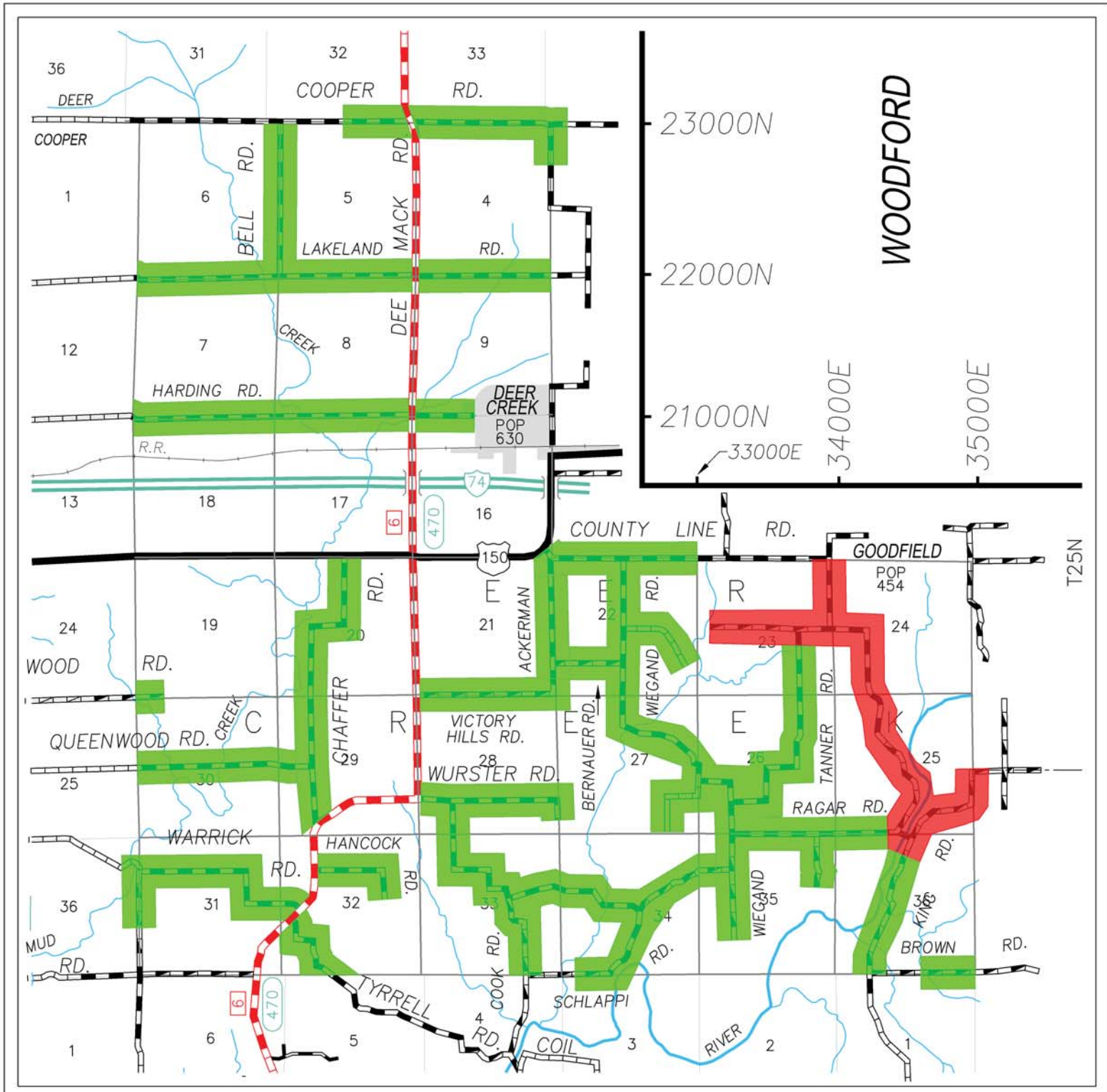
IF MFT Tripled

Application Legend

10 Year Maintenance Plan

Full Maintenance 34 Miles

Reduced Maintenance 4 Miles



SPRING LAKE ROAD DISTRICT

TWP. 24N, R 6 & 7W, 3rd P.M.

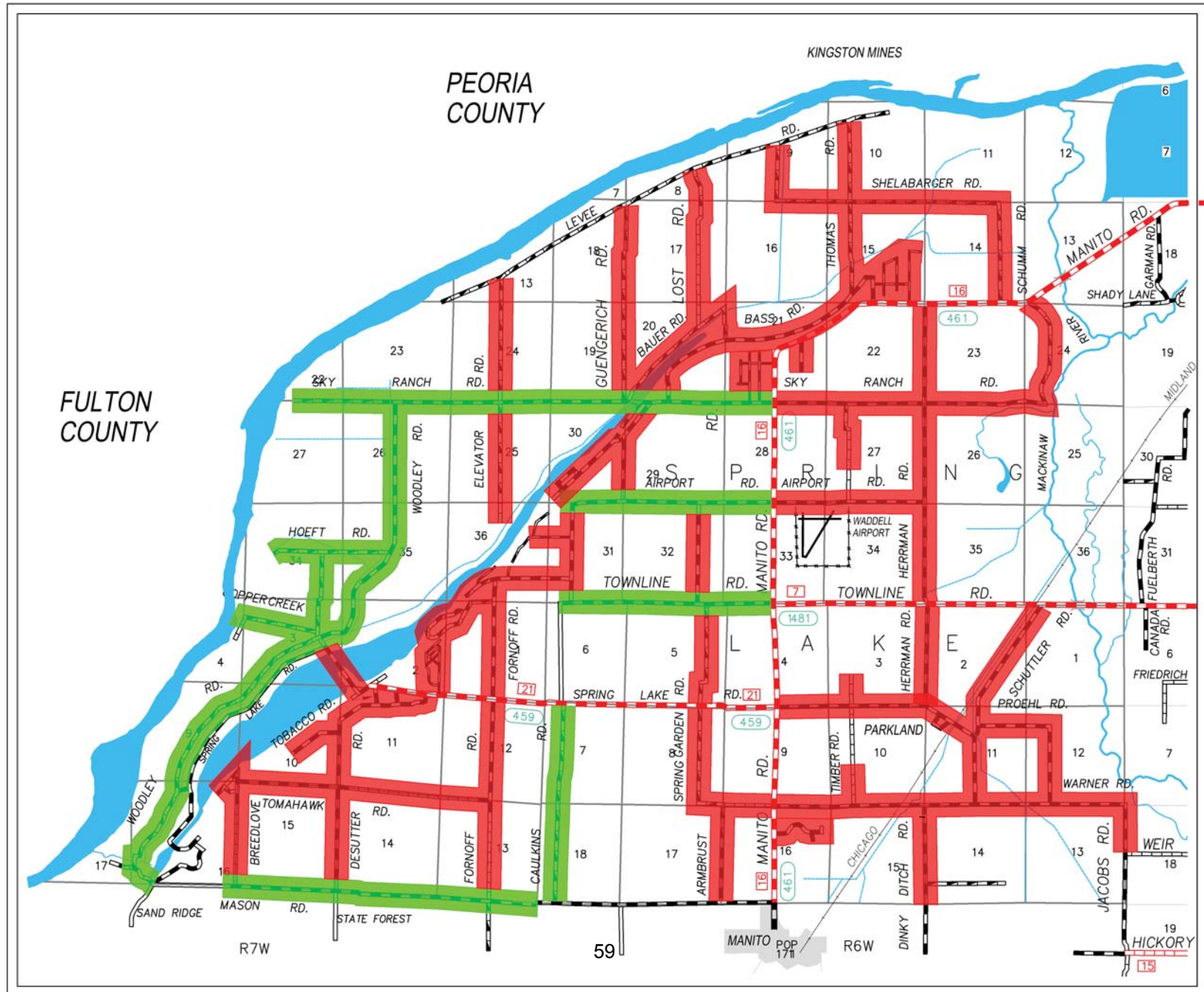
TWP. 23N, R 6 & 7W, 3rd P.M.

CURRENT MFT

10 Year Maintenance Plan

Application Legend

Full Maintenance	27 Miles
Reduced Maintenance	62 Miles



SPRING LAKE ROAD DISTRICT

TWP. 24N, R 6 & 7W, 3rd P.M.

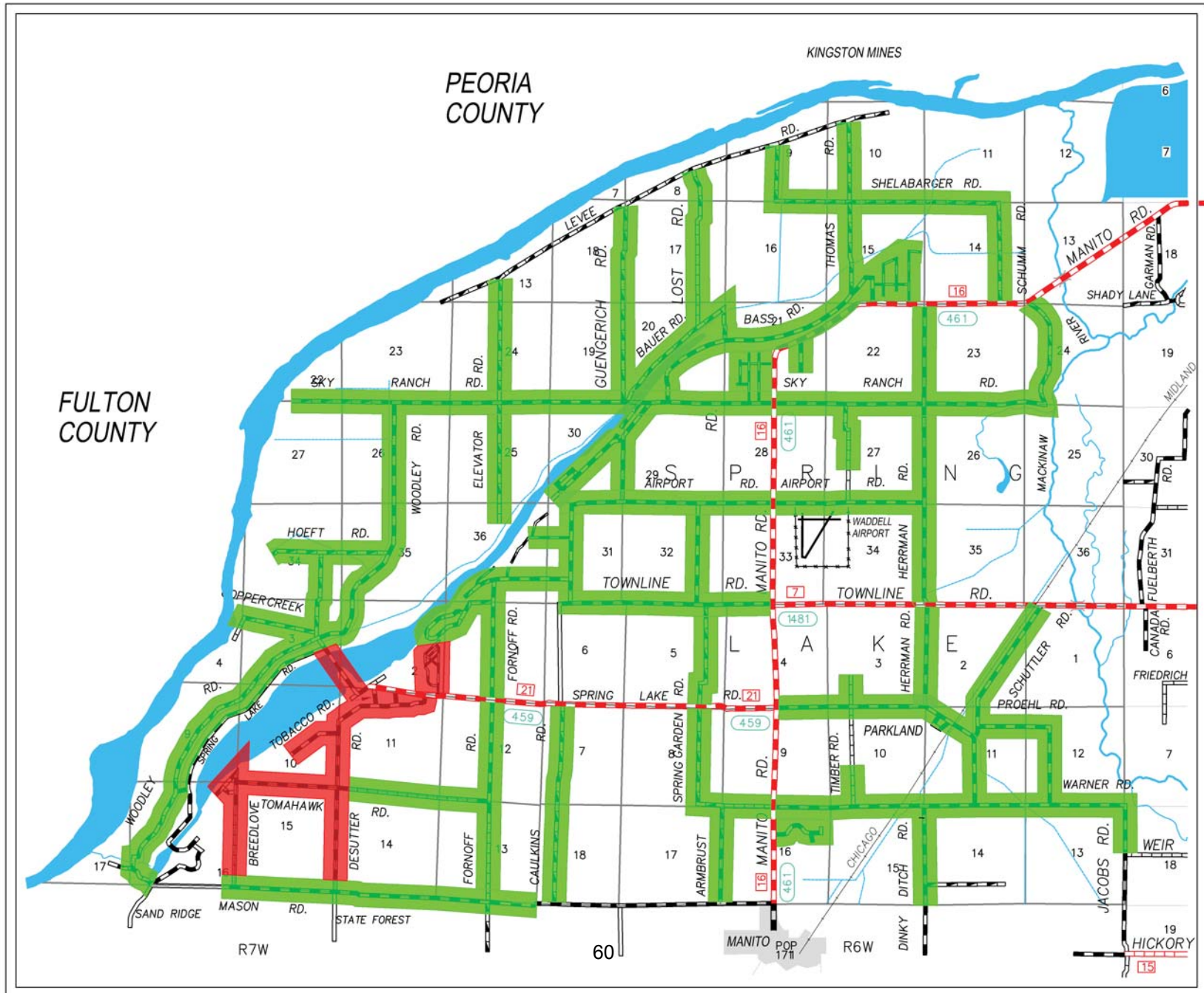
TWP. 23N, R 6 & 7W, 3rd P.M.

IF MFT Tripled

10 Year Maintenance Plan

Application Legend

Full Maintenance		80 Miles
Reduced Maintenance		9 Miles



VERMILION COUNTY

CURRENT MFT 13 YEAR CYCLE TO MAINTAIN

Application Legend at 6 years

Full Maintenance

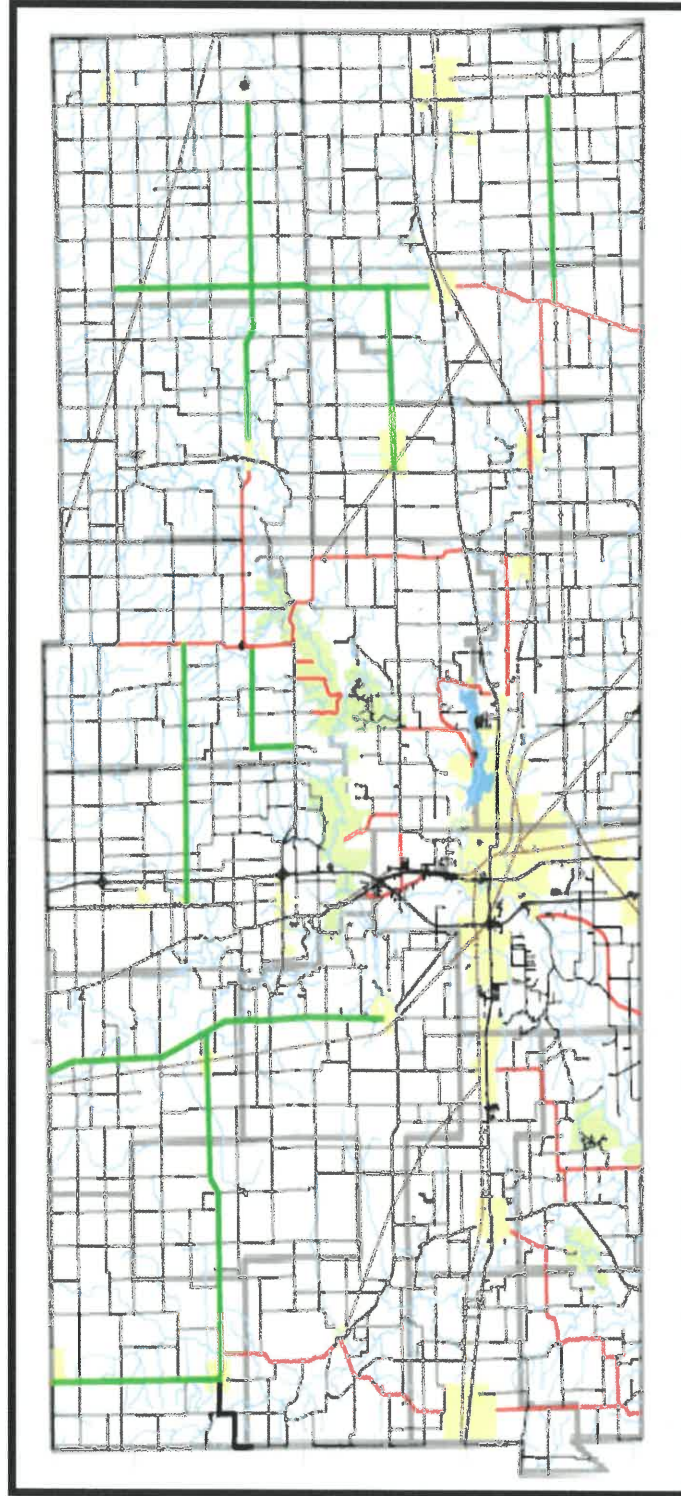
Reduced Maintenance



81

(SealCoat & Maintenance Projects)

79



VERMILION COUNTY

10 YEAR CYCLE TO MAINTAIN IF MFT TRIPLED

Application Legend at 10 years

Full Maintenance



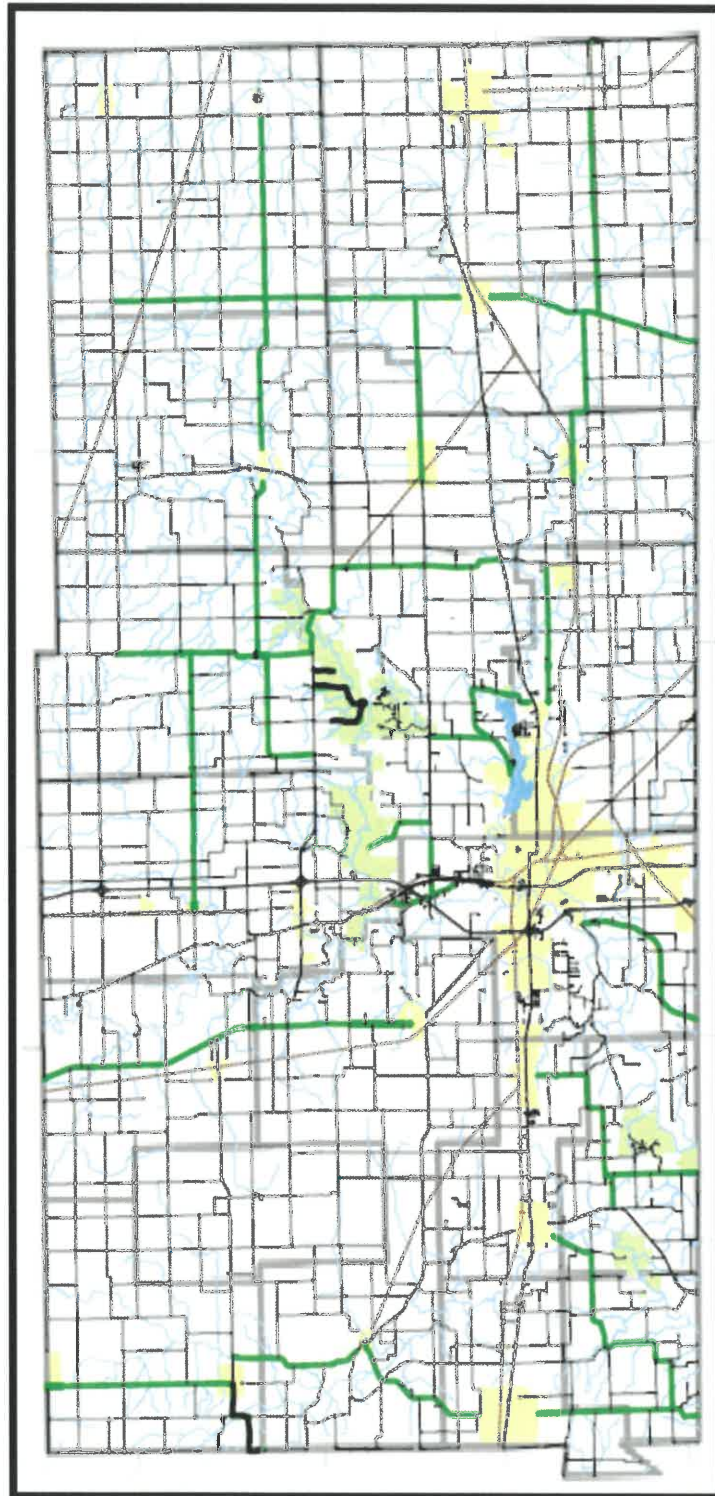
160

(SealCoat & Maintenance Projects)

Reduced Maintenance



0



SIDELL ROAD DISTRICT

CURRENT MFT 13 YEAR CYCLE TO MAINTAIN

Application Legend at

6.years

56 MILES

Full Maintenance (Seal Coat)

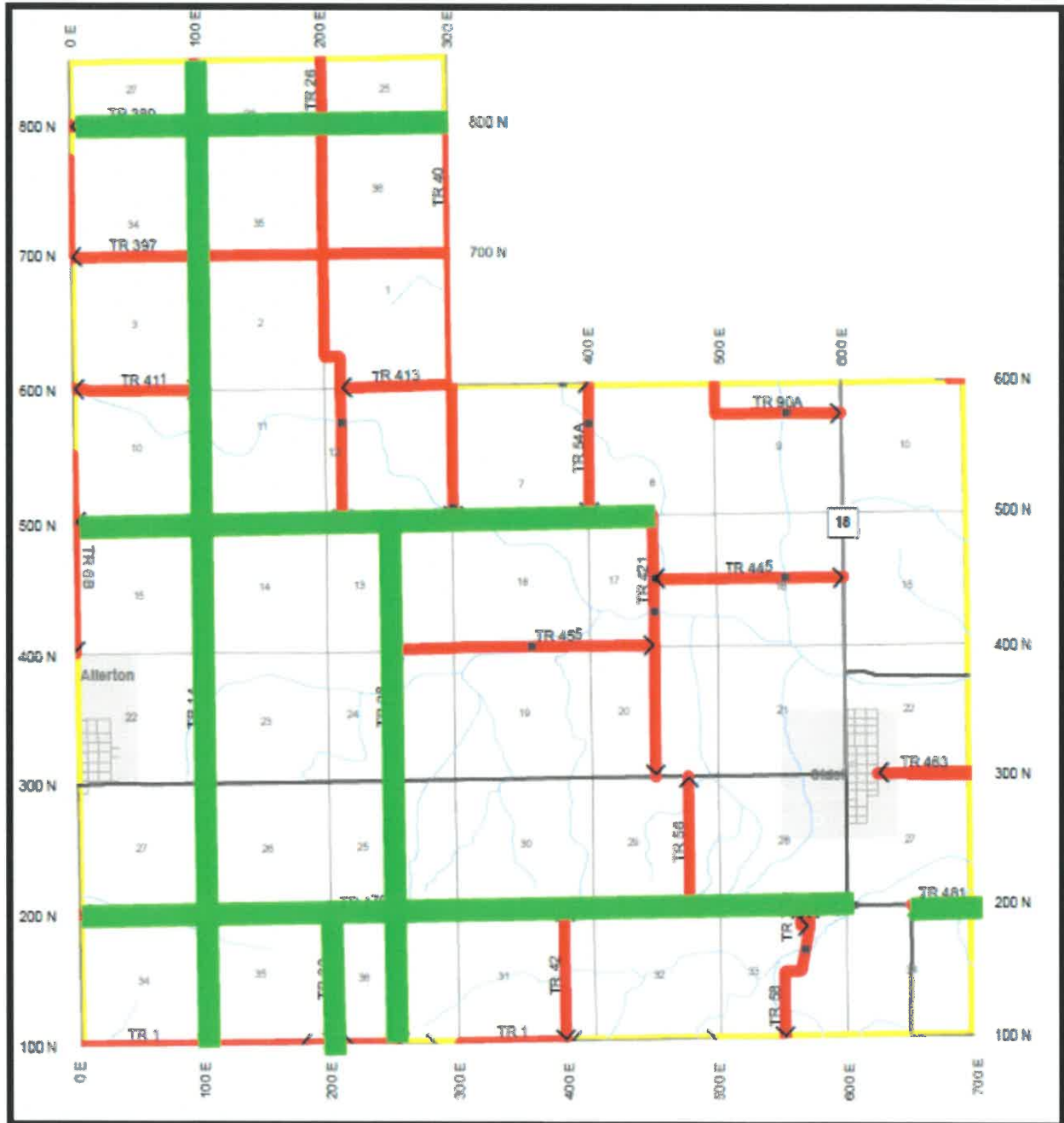


26.5

Reduced Maintenance



30.5



SIDELL ROAD DISTRICT

6 YEAR CYCLE TO MAINTAIN IF MFT TRIPLED

Application Legend at

6.years

56 MILES

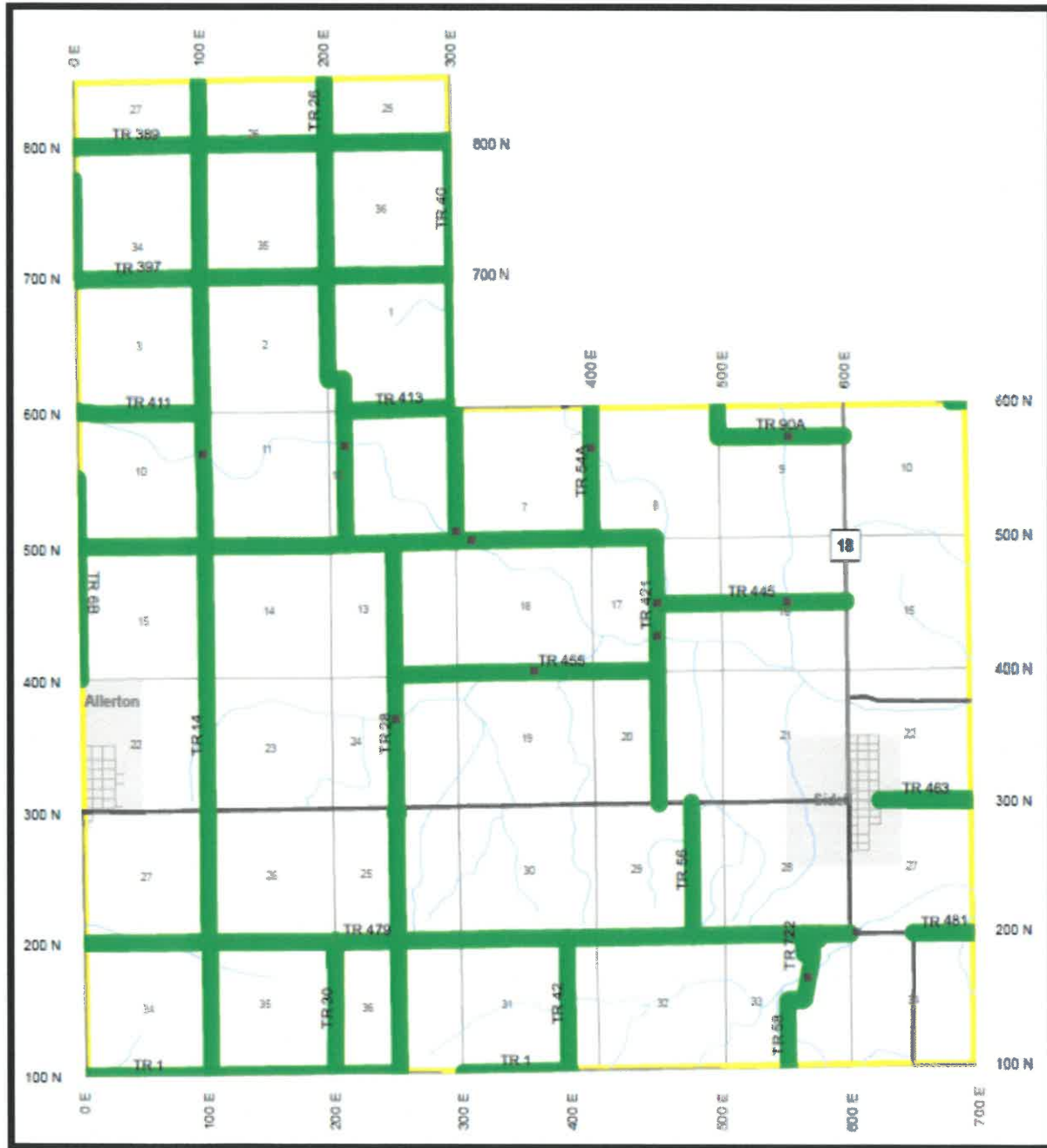
Full Maintenance (Seal Coat)

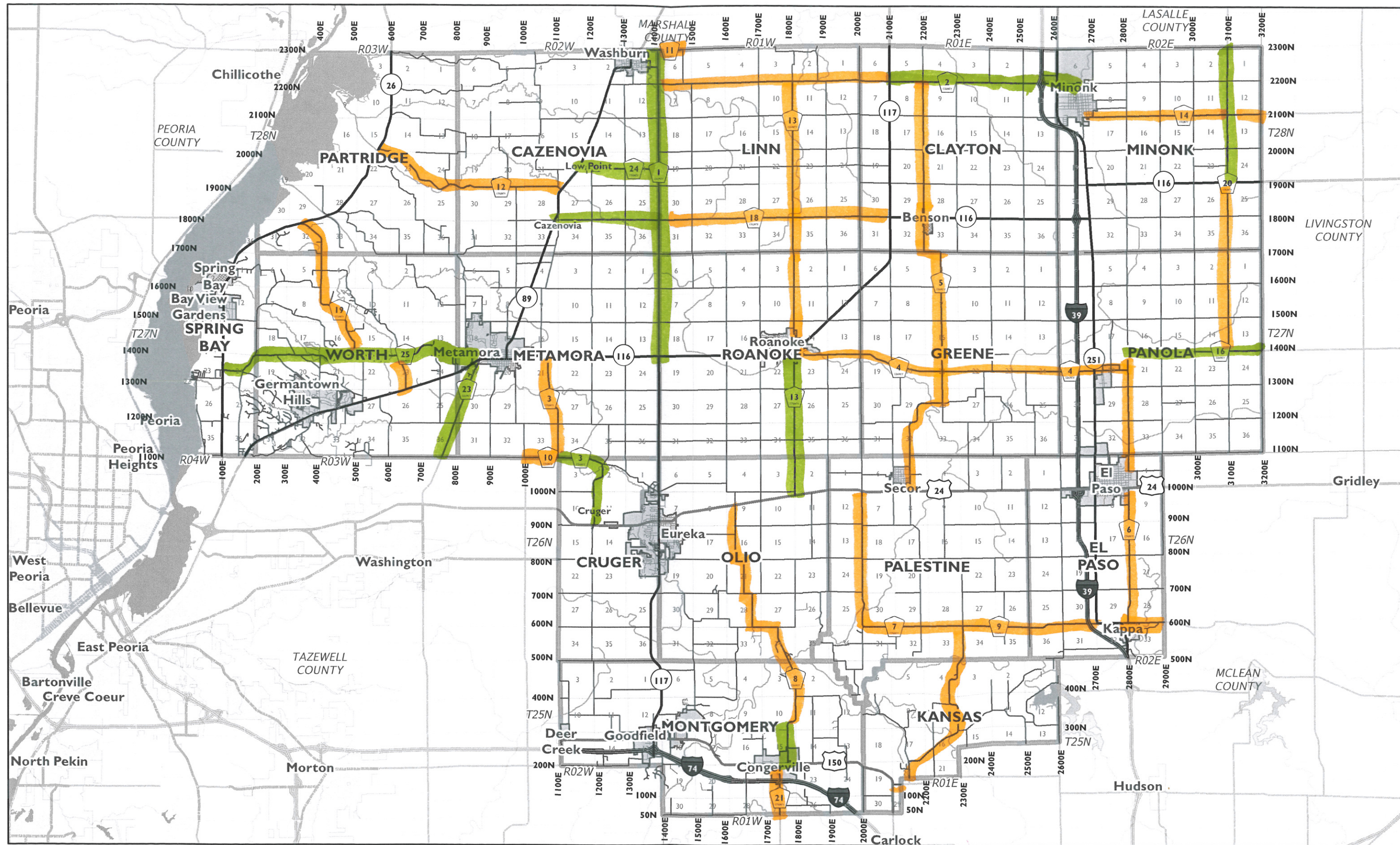


56

Reduced Maintenance

0





Woodford County, Illinois 2011 Reference Map

Legend

Roads	County Highway
Interstate Highway	Township Road
U.S. Highway	Municipal Street
State Highway	Private Road



Woodford County 10-yr Maintenance Plan

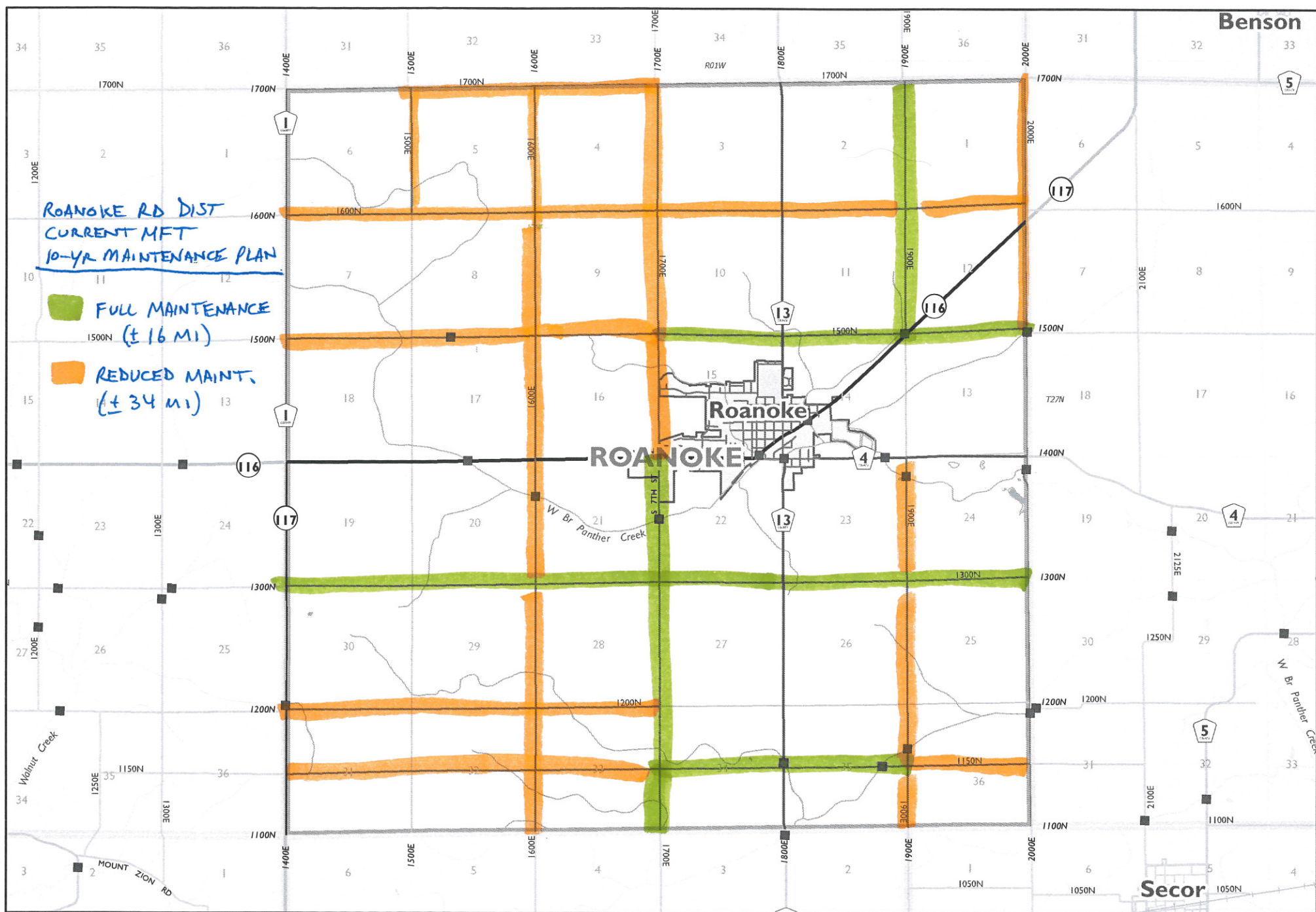
FULL MAINTENANCE ± 50 MILES

REDUCED MAINTENANCE ± 10 MILES

*** CURRENT MFT**

Woodford County
Highway Department





Roanoke Rd Dist
CURRENT MFT
10-YR MAINTENANCE PLAN

FULL MAINTENANCE
(± 16 MI)

REDUCED MAINT.
(± 34 MI)

Woodford County
Highway Department



Legend		
	County Highway	
	Township Road	
	Municipal Street	



Roanoke Township
Woodford County, Illinois
2018 General Highway Map

**Craig Fink, P.E.
County Engineer
Tazewell County, Illinois**

**Tazewell County Highway Department
21308 IL Route 9
Tremont, IL 61568**

**Phone: 309-925-5532
E-Mail: cfink@tazewell.com**